












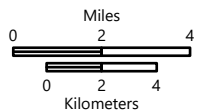


PUBLIC INFORMATION

Telegraph
AZ-TNF-1255
6/24/2021
180,725 acres at 6/21/21
10:26 pm

-  Road Closure
-  HWY 77 Closure
-  Fire Edge
-  Contained Line
-  Wildfire Daily Fire Perimeter
-  Road
-  Trail
-  Bureau of Land Management
-  Bureau of Reclamation
-  Indian Lands
-  Private
-  State
-  US Forest Service



1:275,000 - PNW6 - CKA
6/24/2021 0036

North American 1983 Datum, LatLong Grid

