













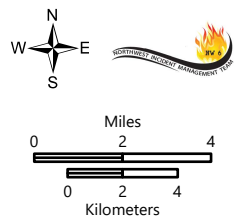


PUBLIC INFORMATION

Telegraph
 AZ-TNF-1255
 6/25/2021
 180,745 acres at 6/24/21
 12:48 am

-  Road Closure
-  HWY 77 Closure
-  Fire Edge
-  Contained Line
-  Wildfire Daily Fire
-  Fire Perimeter
-  Road
-  Trail
-  Bureau of Land Management
-  Bureau of Reclamation
-  Indian Lands
-  Private
-  State
-  US Forest Service



1:275,000 - PNW6 - CKA
 6/25/2021 0019

North American 1983 Datum, LatLong Grid

