
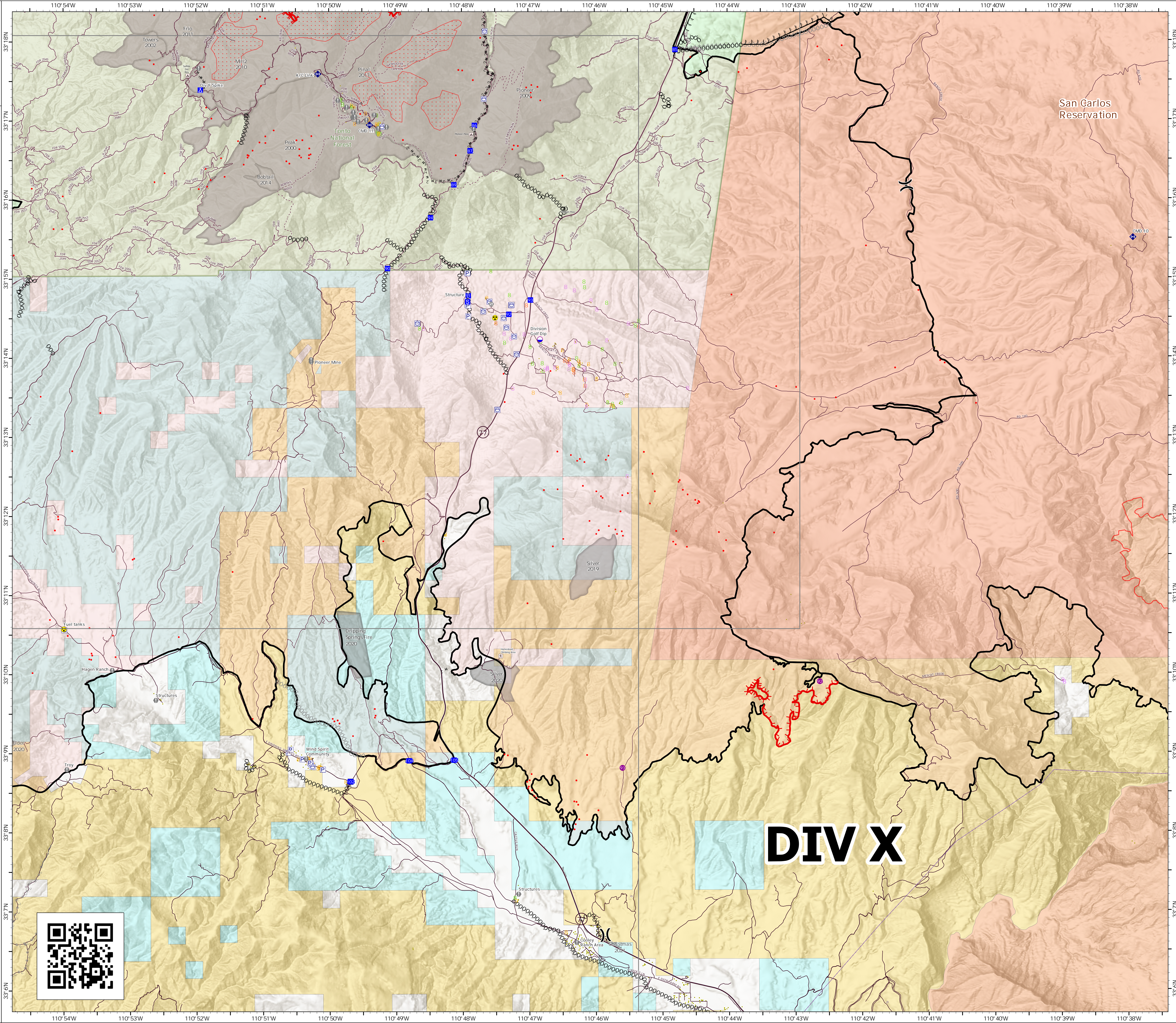
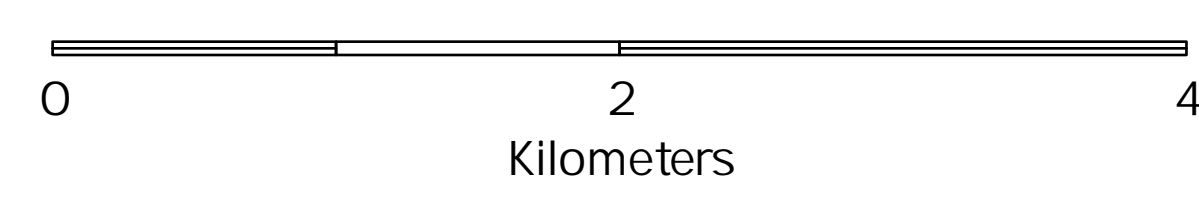
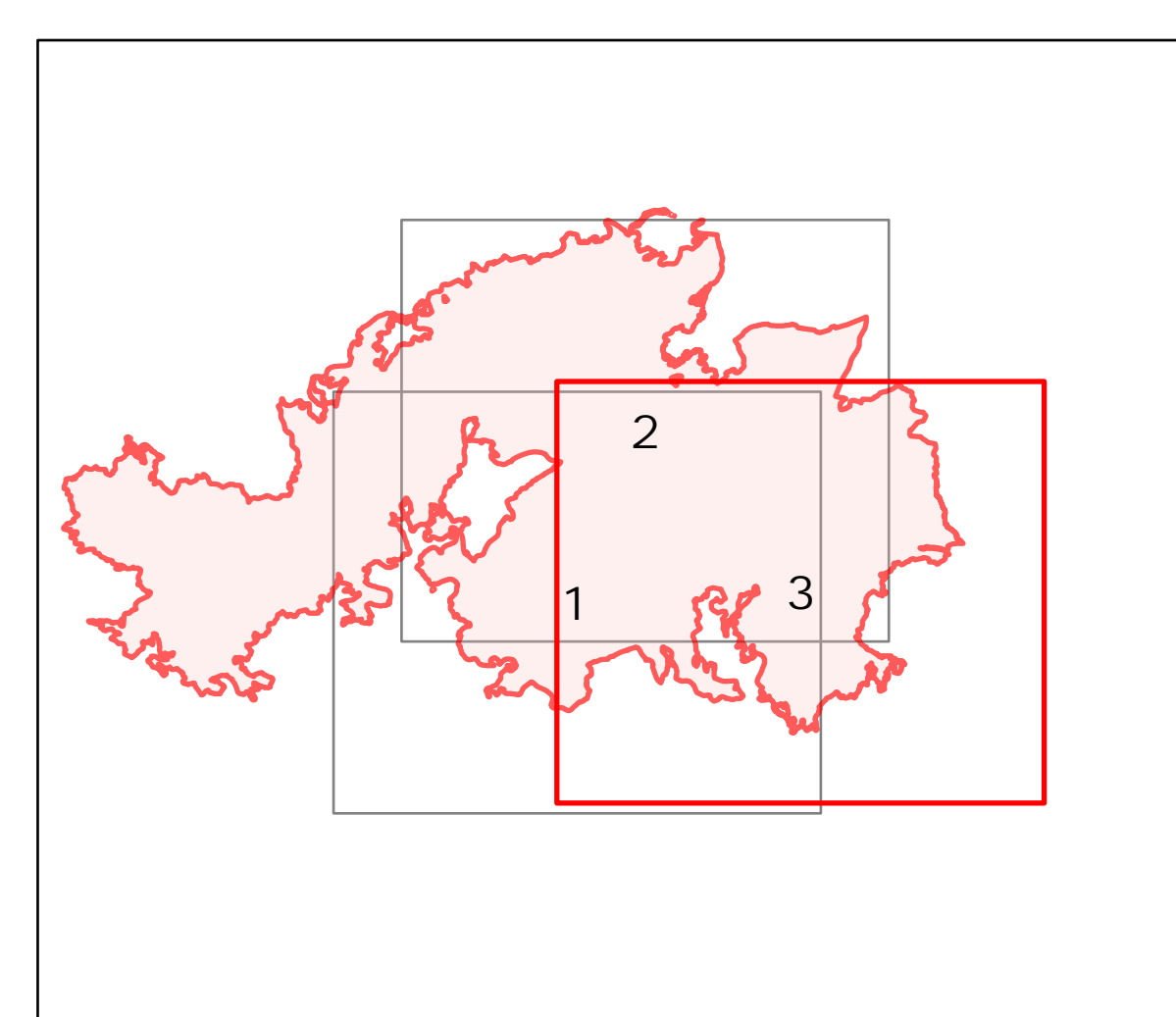


# OPERATIONS

Telegraph  
AZ-TNF-1255  
6/26/2021

180,753 acres at 6/25/2021 01:28 hrs

- Structure
- Defensible - Stand Alone
- Defensible - Prep and Hold
- Non-Defensible - Prep and Leave
- Non-Defensible - Rescue Drive-By
- Unknown
- ▲ Campground
- = Recreation Residence
- Other
- Label Point
- Pump
- Water Tank
- Dip Site
- Helispot
- Division Break
- Drop Point
- Camp
- Staging Area
- Value at Risk
- Gate
- Repeater
- Hazard
- IR Isolated Heat Source
- Completed Burnout
- Completed Dozer Line
- Completed Hand Line
- Completed Mxed Construction Line
- Completed Road as Line
- Planned Dozer Line
- Planned Road as Line
- Planned Secondary Line
- Other
- Fire Edge
- Contained Line
- IR Heat Perimeter
- IR Scattered Heat
- Transmission Lines
- BLM
- Indian Lands
- Private
- State
- USFS
- Fire History
- Telegraph\_Ops\_GridIndex26k
- Wildfire Daily Fire Perimeter



# DIV X

San Carlos  
Reservation