



























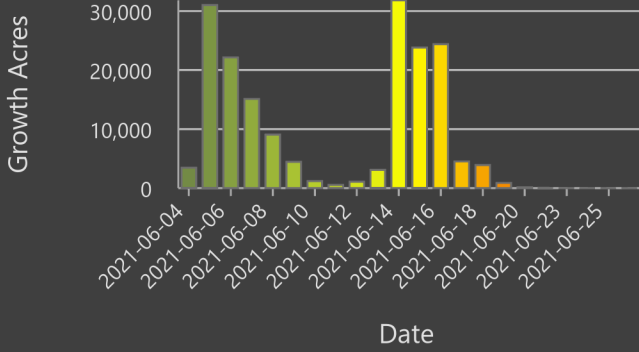
PROGRESSION

Telegraph
AZ-TNF-1255
6/28/2021

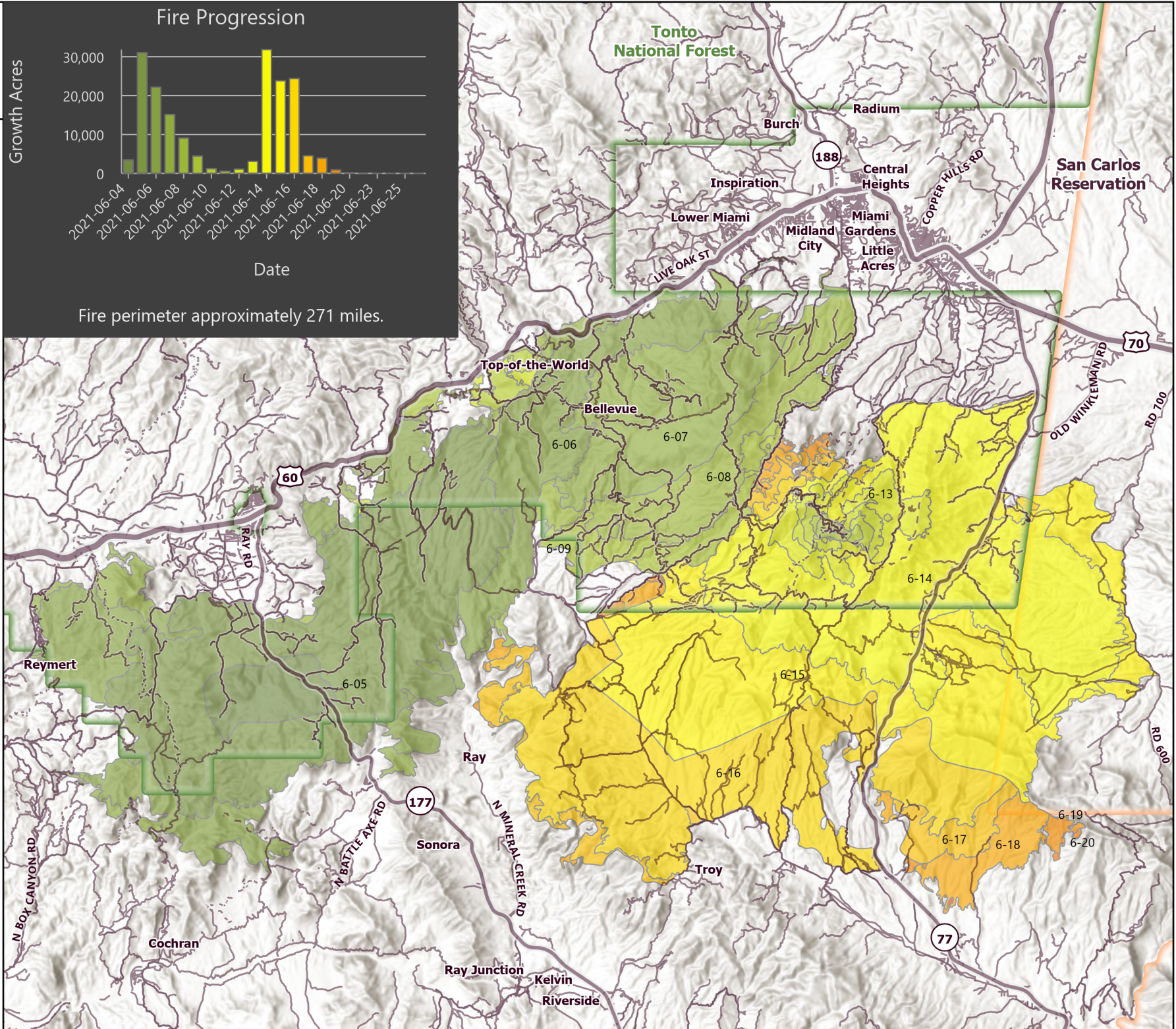
180,756 acres at 6/26/21 10:58 pm

-  Highway or Major Connecting Road
-  Local Connecting Road
-  Local Road
-  2021-06-04
-  2021-06-05
-  2021-06-06
-  2021-06-07
-  2021-06-08
-  2021-06-09
-  2021-06-10
-  2021-06-11
-  2021-06-12
-  2021-06-13
-  2021-06-14
-  2021-06-15
-  2021-06-16
-  2021-06-17
-  2021-06-18
-  2021-06-19
-  2021-06-20
-  2021-06-21
-  2021-06-23
-  2021-06-24
-  2021-06-25
-  2021-06-26
-  Completed Burnout

Fire Progression



Fire perimeter approximately 271 miles.



North American 1983 Datum, LatLong Grid

Scale: 0 to 3 Miles

1:220,000 - Derek Strohl
6/27/2021 2227