IAP

Three Rivers
NMLNF-000130
4/28/2021

PAGE 1

5,037.24 acres at 4/27/2021 0000 hrs

- Division Break
- Fire Edge
- Wildfire Daily Fire Perimeter
- Structure
- Road
- National Wilderness Area
- County or Equivalent
- Forest Service
- Bureau of Indian Affairs (BIA)
- Bureau of Land Management (BLM)
- State

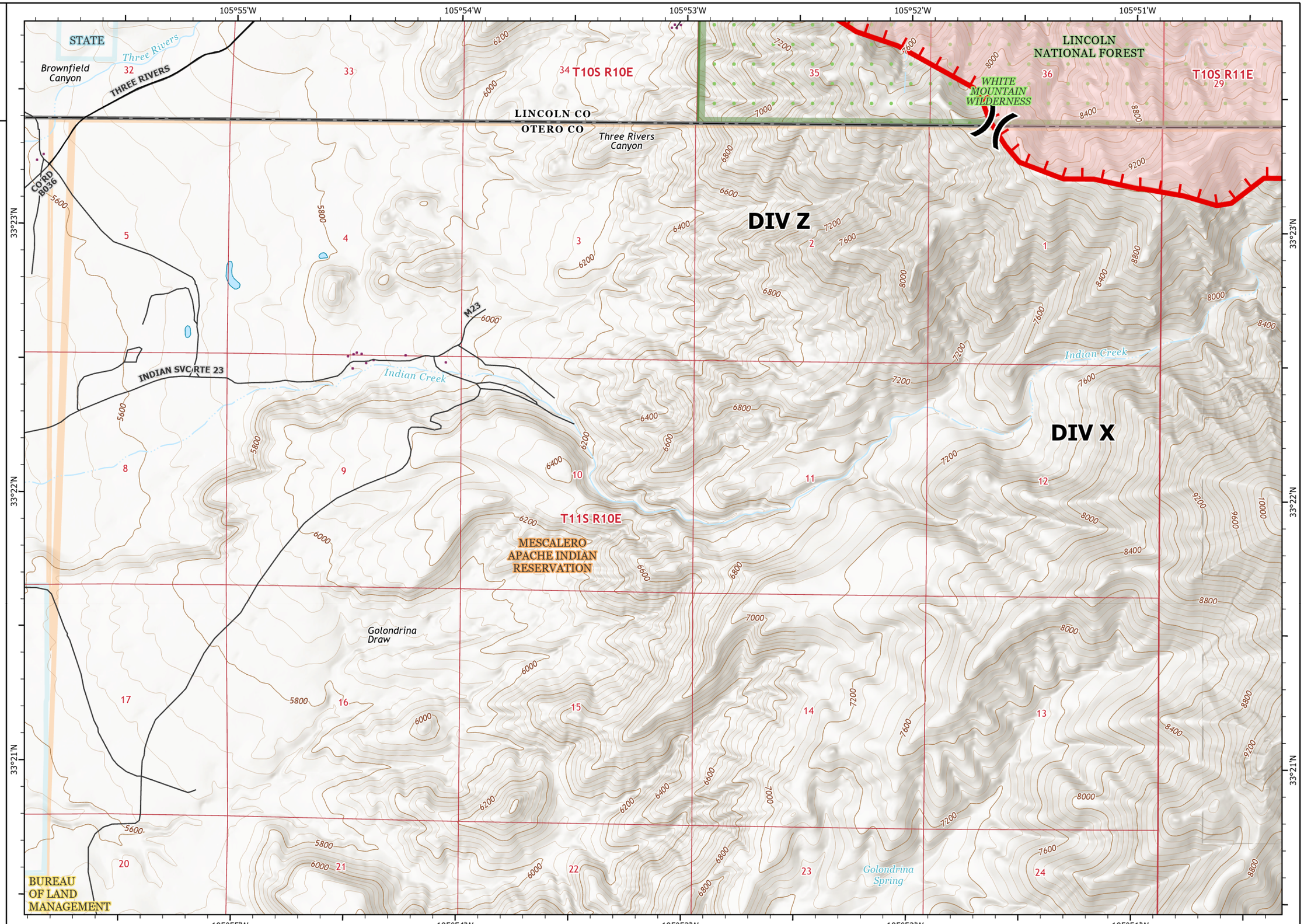

12	11	10
7	8	9
6	5	4
1	2	3

Miles
0 0.25 0.5
0 0.25 0.5
Kilometers

1:24,000 - - 4/27/2021 2131
Acres from VIIRS and GIS
North American 1983 Datum. LatLong Grid

IAP

Three Rivers
NMLNF-000130
4/28/2021

PAGE 2

5,037.24 acres at 4/27/2021 0000 hrs

- Fire Edge
- Wildfire Daily Fire Perimeter
- Structure
- Observation Site
- Substations
- Electric Power Transmission Lines
- Major Roads
- Road
- Trail
- Fire History
- National Wilderness Area
- County or Equivalent
- Forest Service
- Bureau of Indian Affairs (BIA)
- Research Natural Area

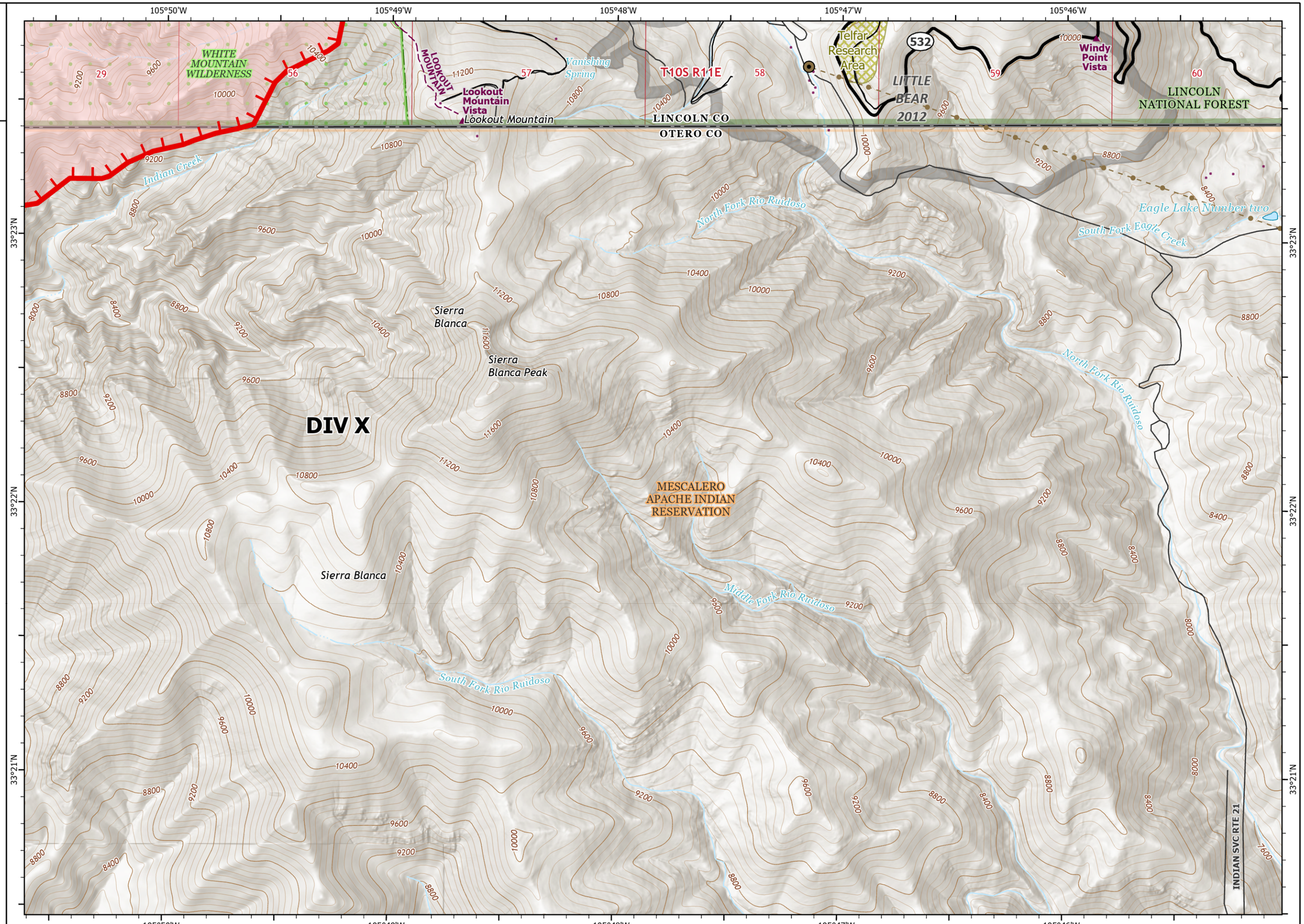

12	11	10
7	8	9
6	5	4
1	2	3

Miles
0 0.25 0.5

0 0.25 0.5
Kilometers

1:24,000 - - 4/27/2021 2131
Acres from VIIRS and GIS
North American 1983 Datum. LatLong Grid

IAP

Three Rivers
NMLNF-000130
4/28/2021

PAGE 3

5,037.24 acres at 4/27/2021 0000 hrs

- Incident Command Post
- Structure
- Campground
- Ranger District Office
- Trailhead
- Other
- Electric Power Transmission Lines
- Major Roads
- Road
- Trail
- Fire History
- County or Equivalent
- Forest Service
- Bureau of Indian Affairs (BIA)

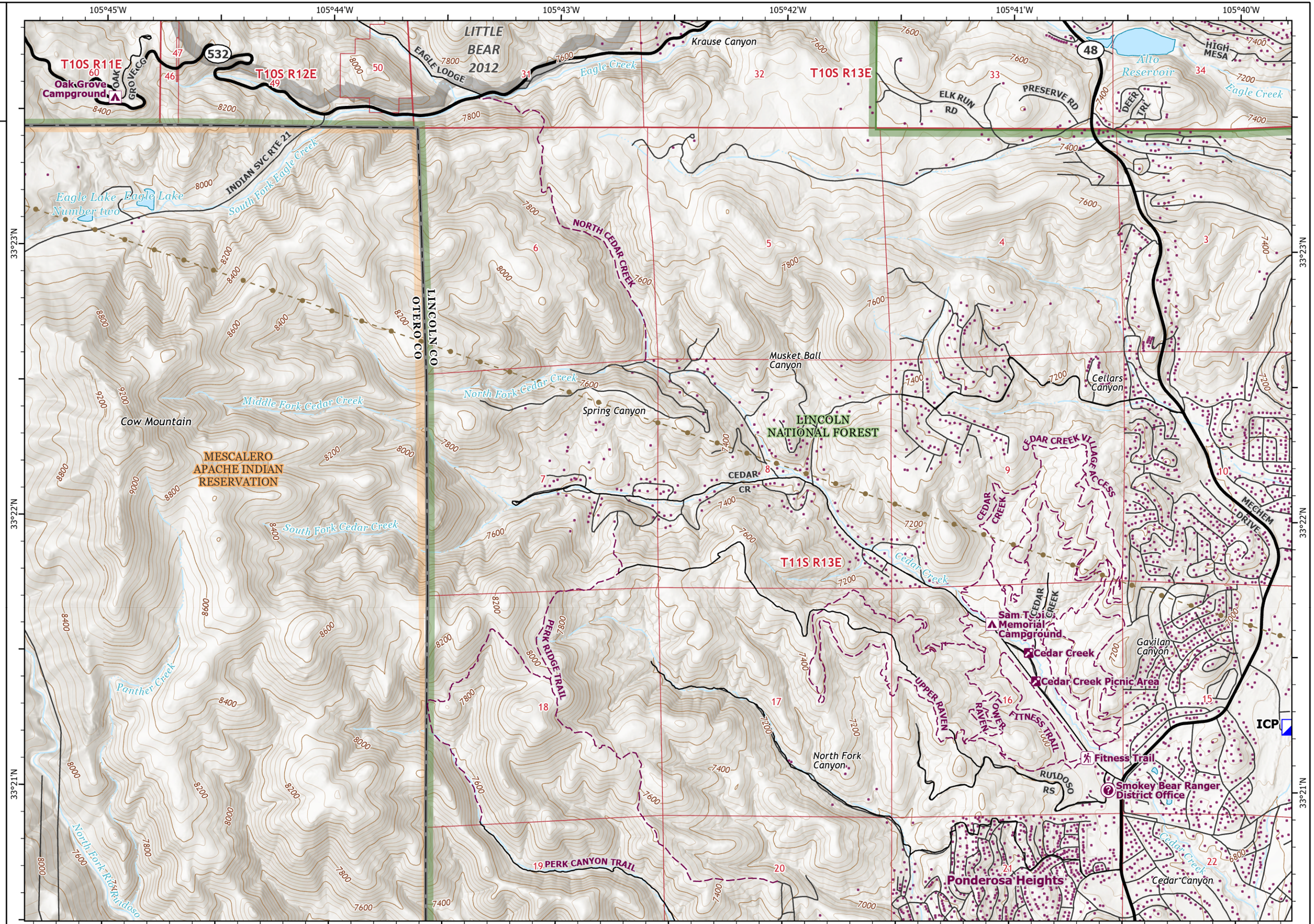

12	11	10
7	8	9
6	5	4
1	2	3

Miles
0 0.25 0.5
0 0.25 0.5
Kilometers

1:24,000 - - 4/27/2021 2131
Acres from VIIRS and GIS
North American 1983 Datum. LatLong Grid

IAP

Three Rivers
NMLNF-000130
4/28/2021

PAGE 4

5,037.24 acres at 4/27/2021 0000 hrs

- Structure
- Campground
- Observation Site
- Trailhead
- Other
- Major Roads
- Road
- Trail
- Fire History
- National Wilderness Area
- County or Equivalent
- Department of Defense
- Forest Service

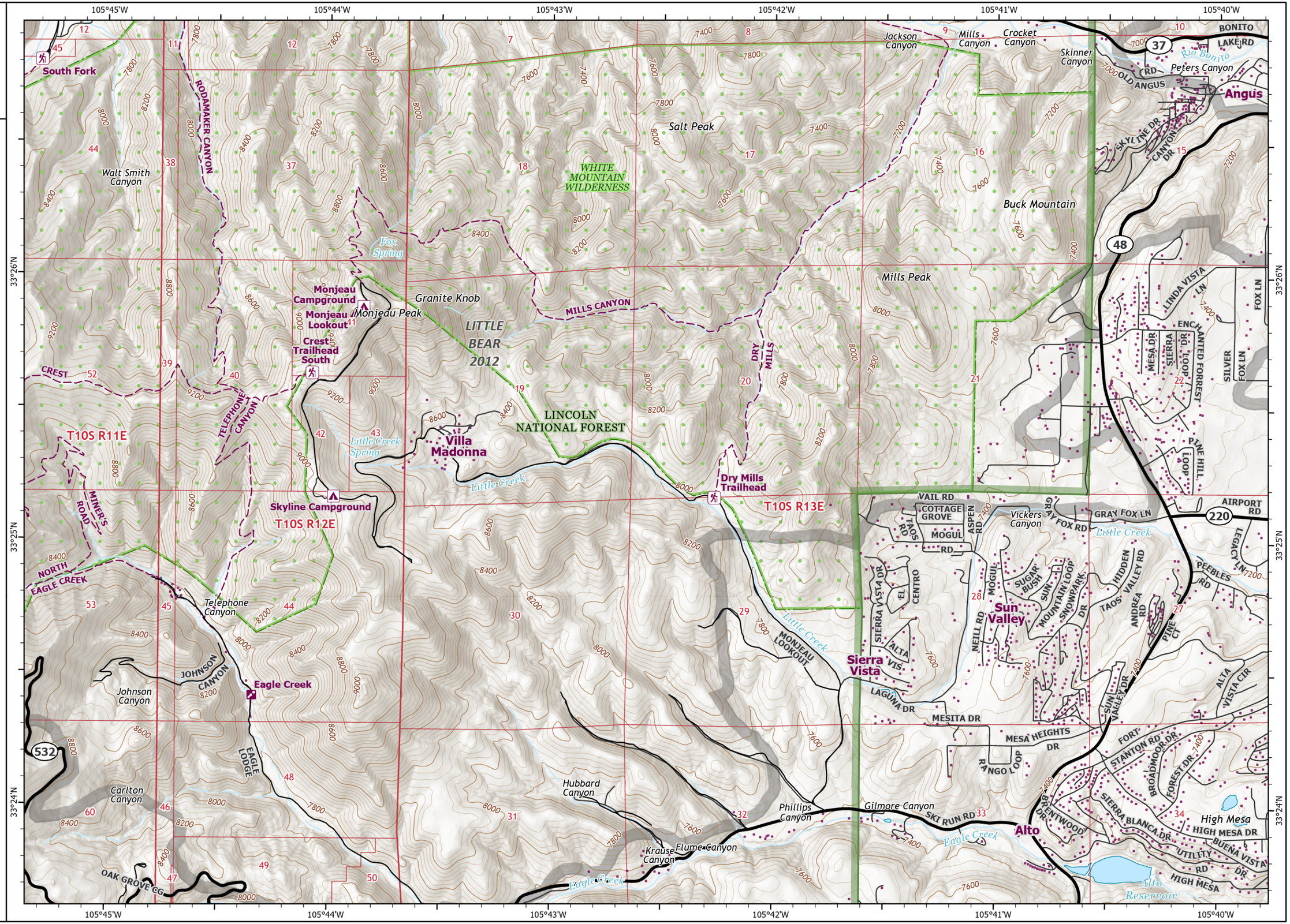

12	11	10
7	8	9
6	5	4
1	2	3

Miles
0 0.25 0.5
0 0.25 0.5
Kilometers

1:24,000 - - 4/27/2021 2132
Acres from VIIRS and GIS
North American 1983 Datum. LatLong Grid

IAP

Three Rivers
NMLNF-000130
4/28/2021

PAGE 5

5,037.24 acres at 4/27/2021 0000 hrs

- Division Break
- Fire Edge
- Wildfire Daily Fire Perimeter
- Structure
- Observation Site
- Ski Area
- Trailhead
- Substations
- Electric Power Transmission Lines
- Major Roads
- Road
- Trail
- Fire History
- National Wilderness Area
- County or Equivalent
- Forest Service
- Research Natural Area

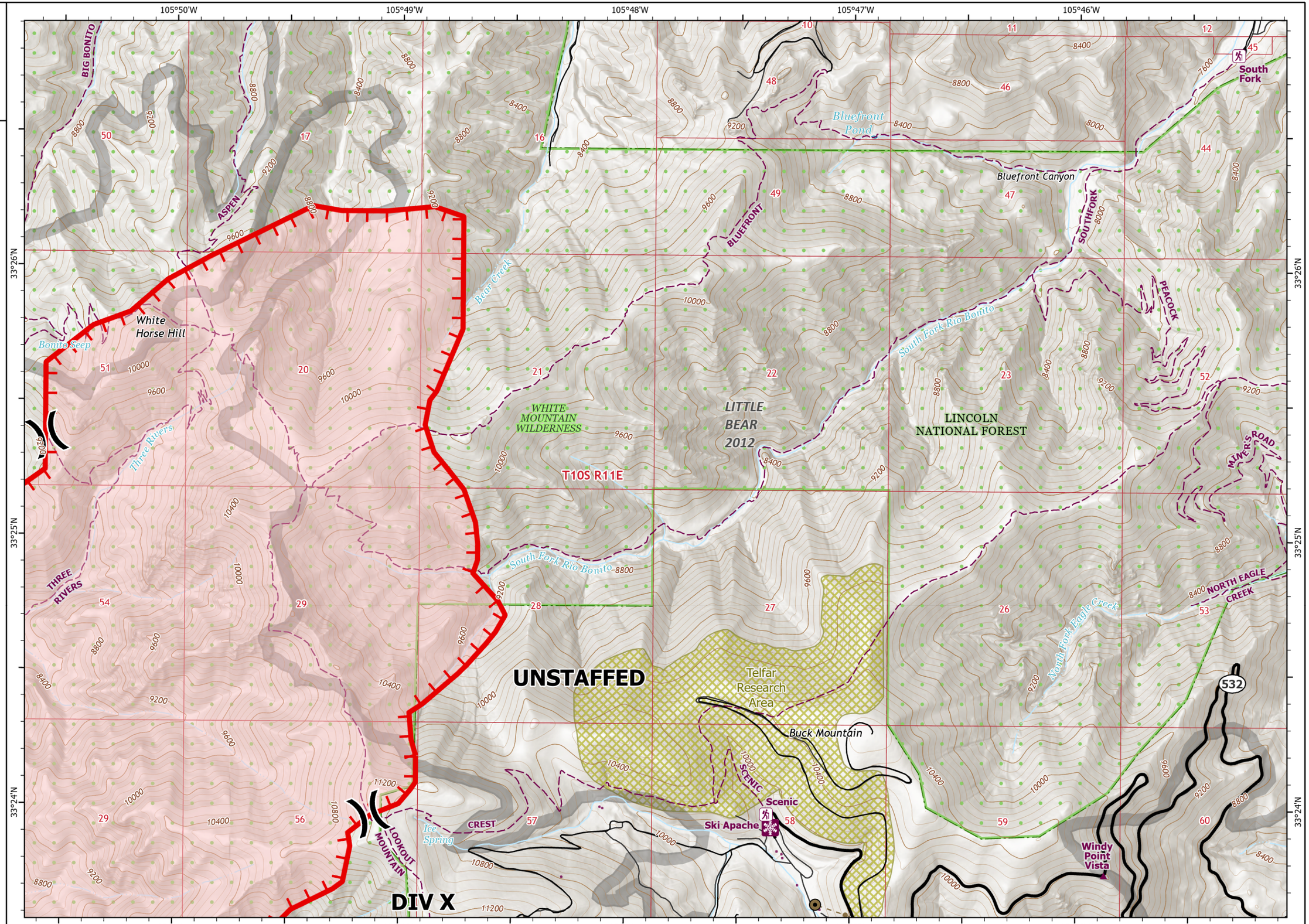

12	11	10
7	8	9
6	5	4
1	2	3

SOUTHWEST AREA INCIDENT MANAGEMENT TEAM 2

Miles
0 0.25 0.5
0 0.25 0.5
Kilometers

1:24,000 - - 4/27/2021 2132
Acres from VIIRS and GIS
North American 1983 Datum. LatLong Grid

IAP

Three Rivers
NMLNF-000130
4/28/2021

PAGE 6

5,037.24 acres at 4/27/2021 0000 hrs

- Division Break
- Fire Edge
- Wildfire Daily Fire Perimeter
- Structure
- Campground
- Trailhead
- Road
- Trail
- Fire History
- National Wilderness Area
- County or Equivalent
- Forest Service
- State

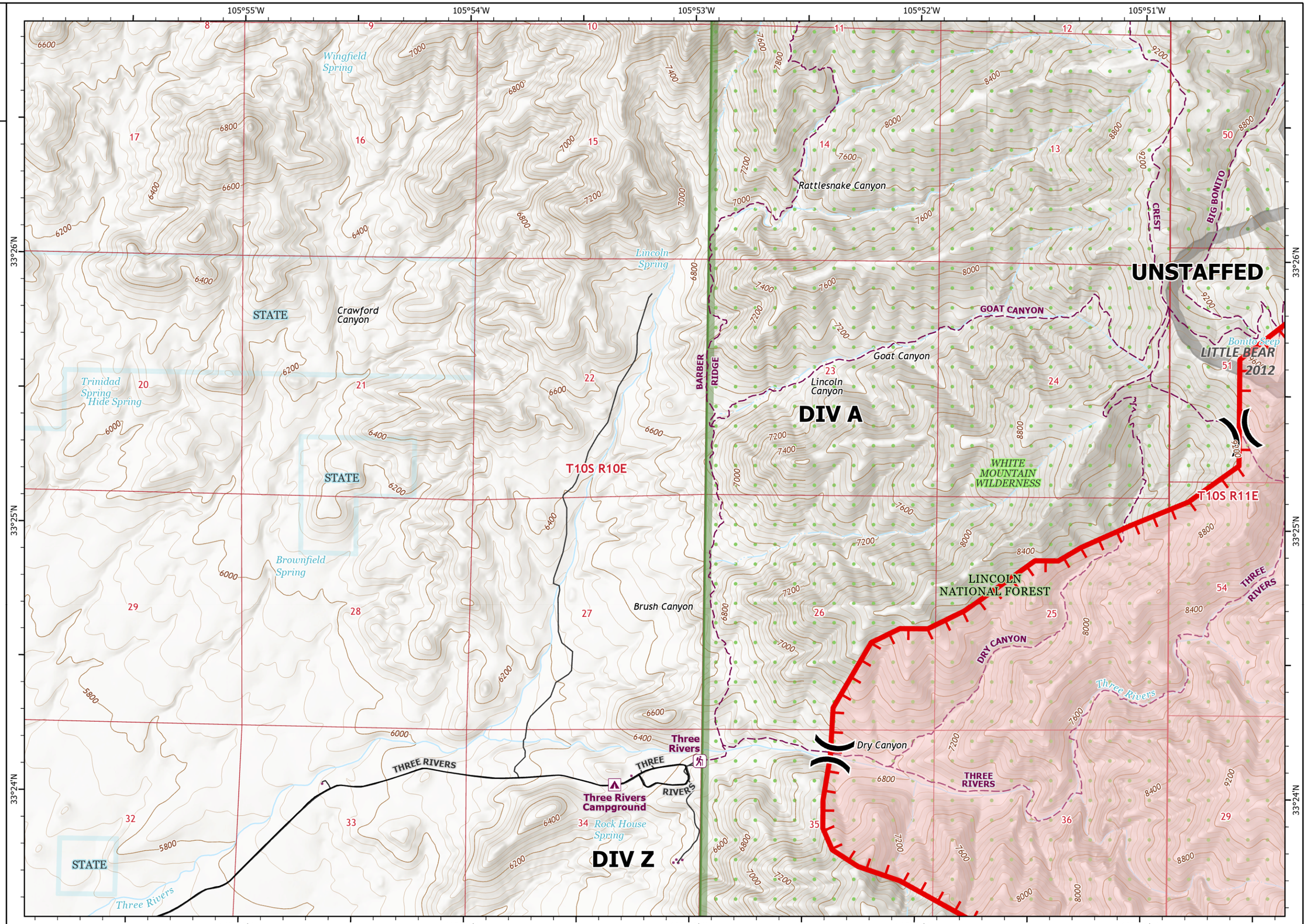

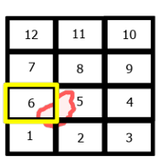

Miles
0 0.25 0.5
0 0.25 0.5
Kilometers

1:24,000 - - 4/27/2021 2132
Acres from VIIRS and GIS
North American 1983 Datum. LatLong Grid

IAP

Three Rivers
NMLNF-000130
4/28/2021

PAGE 7

5,037.24 acres at 4/27/2021 0000 hrs

- Structure
- Trail
- Fire History
- National Wilderness Area
- County or Equivalent
- Forest Service
- State

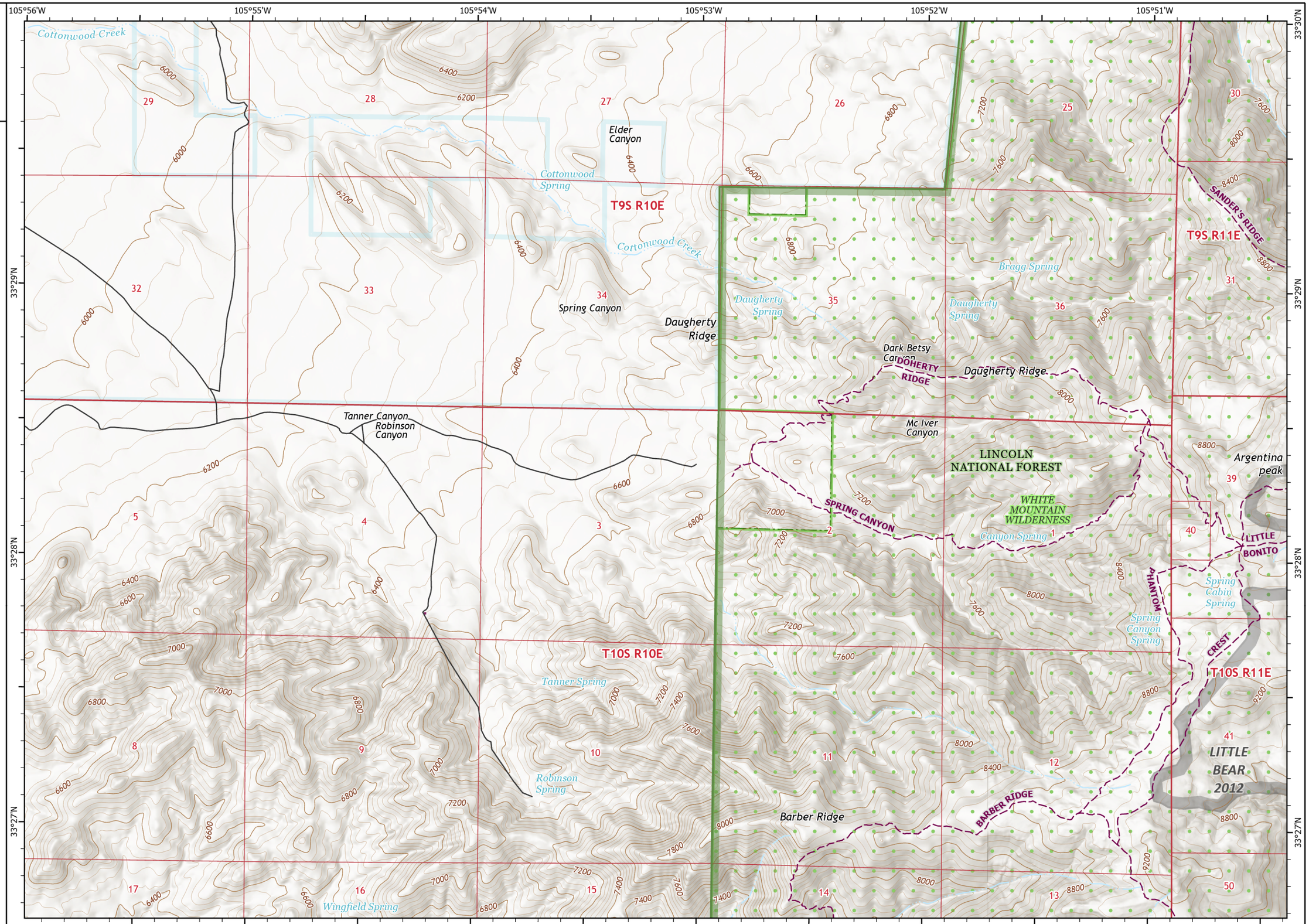

12	11	10
7	8	9
6	5	4
1	2	3

Miles
0 0.25 0.5
0 0.25 0.5
Kilometers

1:24,000 - - 4/27/2021 2132
Acres from VIIRS and GIS
North American 1983 Datum. LatLong Grid

IAP

Three Rivers
NMLNF-000130
4/28/2021

PAGE 8

5,037.24 acres at 4/27/2021 0000 hrs

- Structure
- Campground
- Trailhead
- Road
- Trail
- Fire History
- National Wilderness Area
- County or Equivalent
- Forest Service

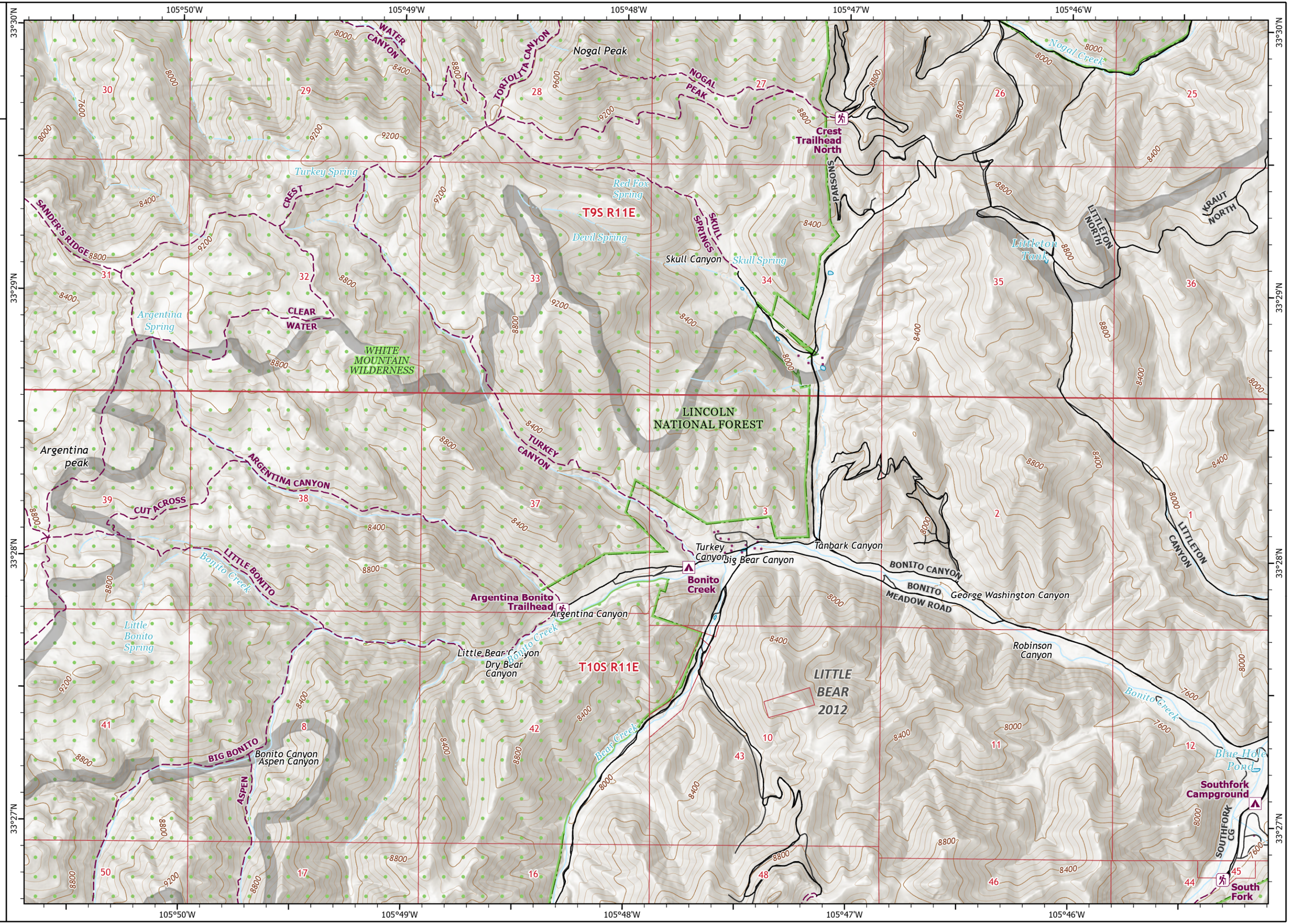

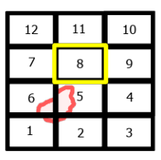

Miles
0 0.25 0.5
0 0.25 0.5
Kilometers

1:24,000 - - 4/27/2021 2132
Acres from VIIRS and GIS
North American 1983 Datum. LatLong Grid

IAP

Three Rivers
NMLNF-000130
4/28/2021

PAGE 9

5,037.24 acres at 4/27/2021 0000 hrs

- Structure
- Campground
- Trailhead
- Other
- Major Roads
- Road
- Trail
- Fire History
- National Wilderness Area
- County or Equivalent
- Department of Defense
- Forest Service

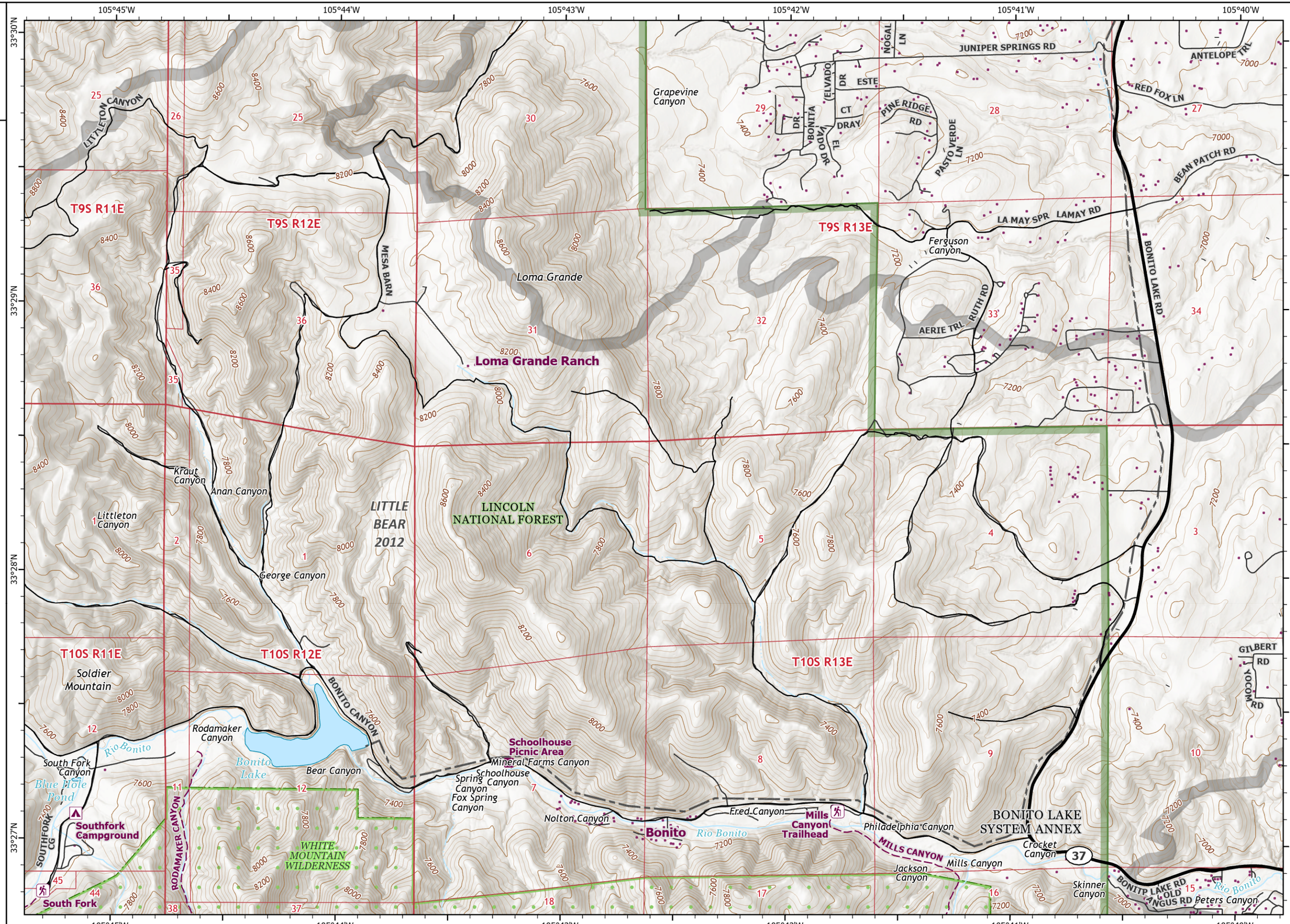

12	11	10
7	8	9
6	5	4
1	2	3

Miles
0 0.25 0.5
0 0.25 0.5
Kilometers

1:24,000 - - 4/27/2021 2132
Acres from VIIRS and GIS
North American 1983 Datum. LatLong Grid

IAP

Three Rivers
NMLNF-000130
4/28/2021

PAGE 10

5,037.24 acres at 4/27/2021 0000 hrs

- Structure
- Major Roads
- Road
- Trail
- Fire History
- National Wilderness Area
- County or Equivalent
- Department of Defense
- Forest Service
- Bureau of Land Management (BLM)
- State

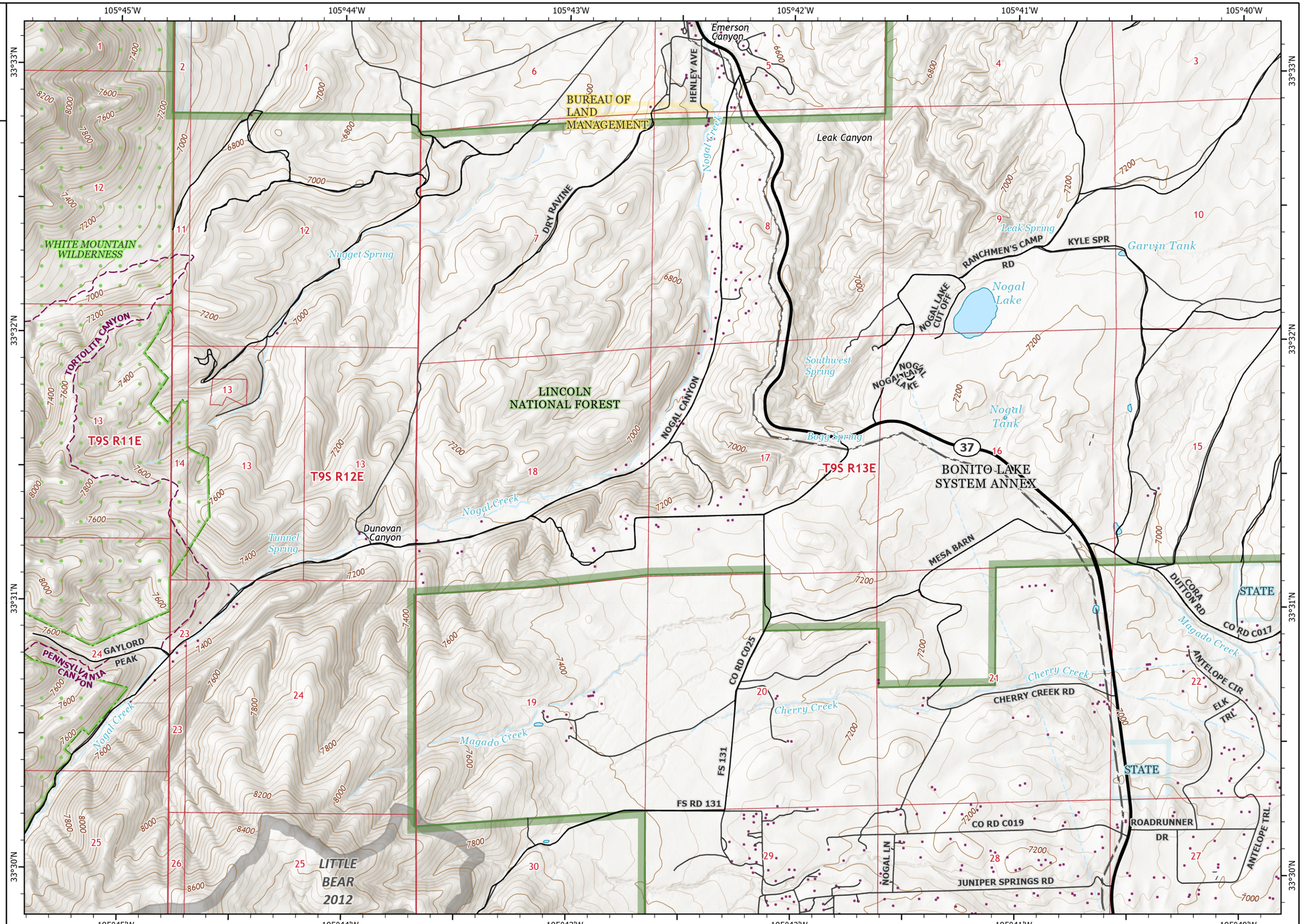

12	11	10
7	8	9
6	5	4
1	2	3

SOUTHWEST AREA INCIDENT MANAGEMENT TEAM 2

Miles
0 0.25 0.5
0 0.25 0.5
Kilometers

1:24,000 - - 4/27/2021 2132
Acres from VIIRS and GIS
North American 1983 Datum. LatLong Grid

IAP

Three Rivers
NMLNF-000130
4/28/2021

PAGE 11

5,037.24 acres at 4/27/2021 0000 hrs

- Structure
- Trailhead
- Road
- Trail
- National Wilderness Area
- County or Equivalent
- Forest Service
- State

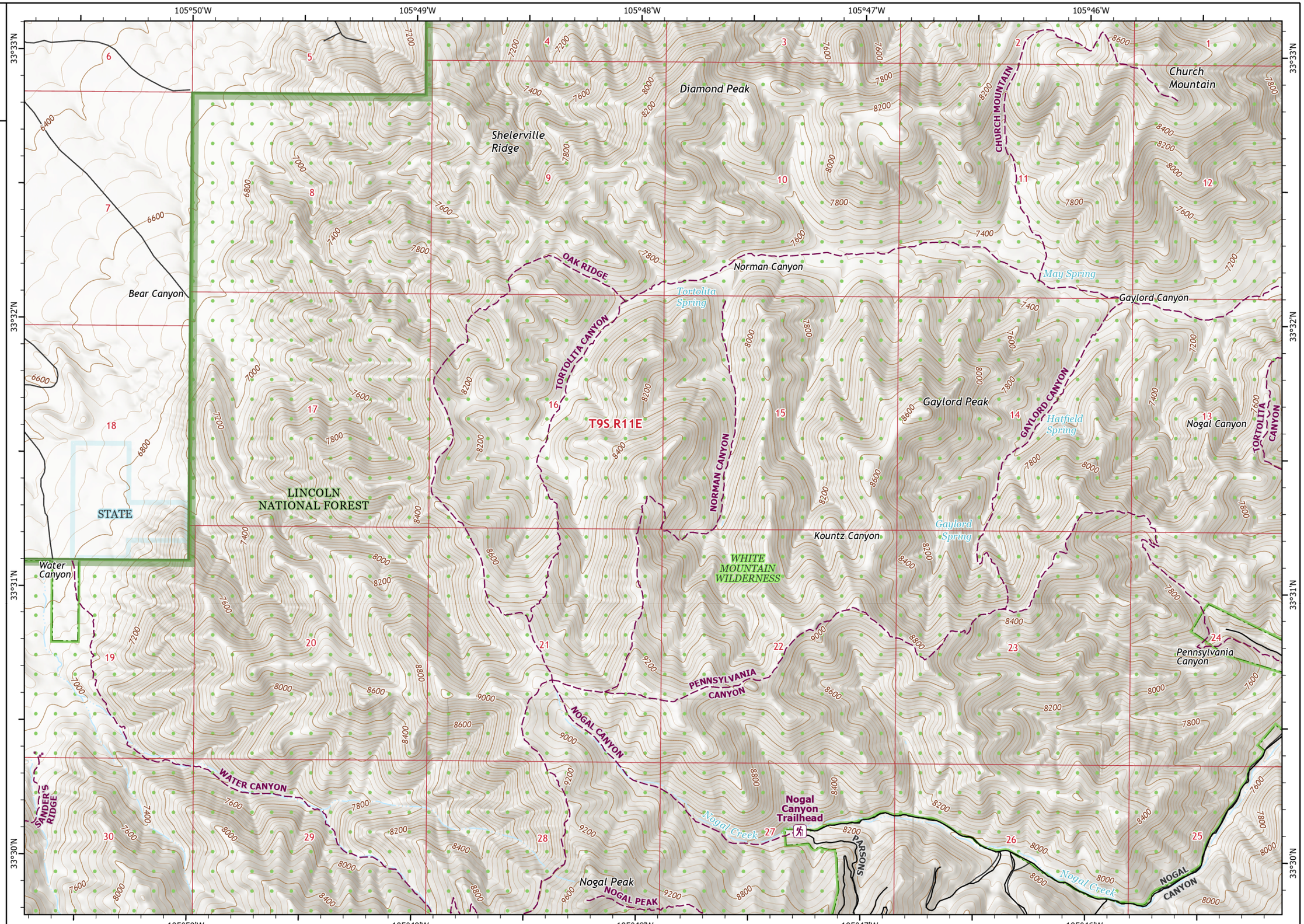

12	11	10
7	8	9
6	5	4
1	2	3

Miles
0 0.25 0.5
0 0.25 0.5
Kilometers

1:24,000 - - 4/27/2021 2132
Acres from VIIRS and GIS
North American 1983 Datum. LatLong Grid

IAP

Three Rivers
NMLNF-000130
4/28/2021

PAGE 12

5,037.24 acres at 4/27/2021 0000 hrs

- Structure
- Road
- Trail
- National Wilderness Area
- County or Equivalent
- Forest Service
- State

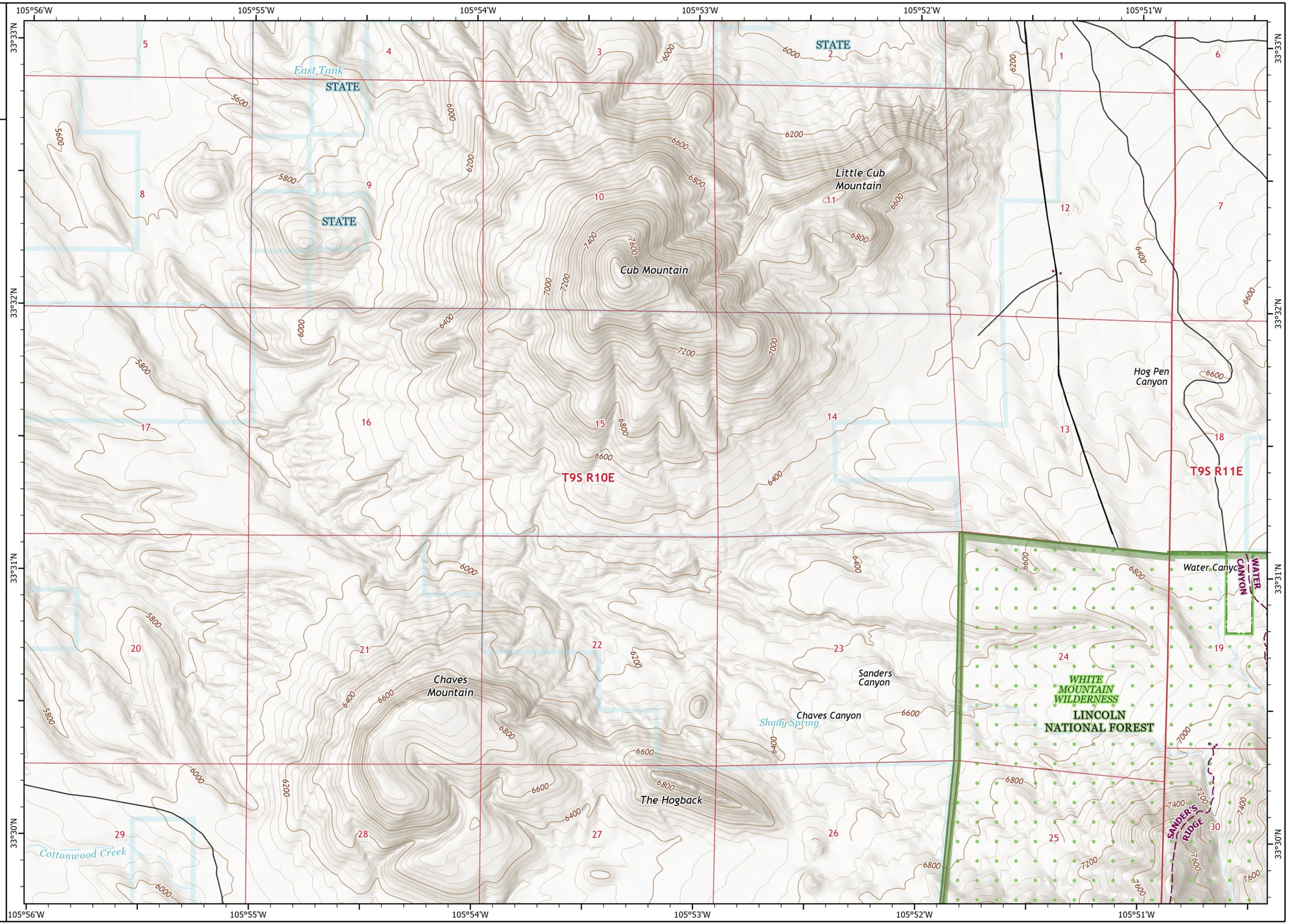

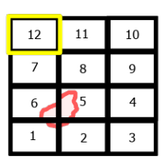

Miles
0 0.25 0.5
0 0.25 0.5
Kilometers

1:24,000 - - 4/27/2021 2133
Acres from VIIRS and GIS
North American 1983 Datum. LatLong Grid