


















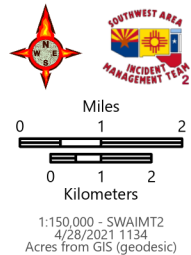


PUBLIC INFORMATION

Three Rivers
NMLNF-000130
4/28/2021

12,000 acres
at 4/27/21 10:45pm

-  Incident Command Post
-  Campground
-  Observation Site
-  Ranger District Office
-  Ski Area
-  Trailhead
-  Other
-  Major Roads
-  Road
-  Trail
-  Wildfire Daily Fire Perimeter
-  County
-  Forest Service
-  National Wilderness Area
-  Bureau of Indian Affairs (BIA)
-  Bureau of Land Management (BLM)
-  State
-  US Forest Service (USFS)
-  Private



1:150,000 - SWAIMT2
4/28/2021 11:34
Acres from GIS (geodesic)

