





# PUBLIC INFORMATION

Three Rivers  
NMLNF-000130  
5/4/2021

7,020 acres at 5/3/2021 11:15pm

-  Incident Command Post
-  Fire Edge
-  Contained Line
-  Campground
-  Observation Site
-  Ranger District Office
-  Ski Area
-  Trailhead
-  Other
-  Major Roads
-  Road
-  Jeep Trail
-  Trail
-  Wildfire Daily Fire Perimeter
-  State or Territory
-  County
-  Forest Service
-  National Wilderness Area
-  Bureau of Indian Affairs (BIA)
-  State
-  US Forest Service (USFS)
-  Private

