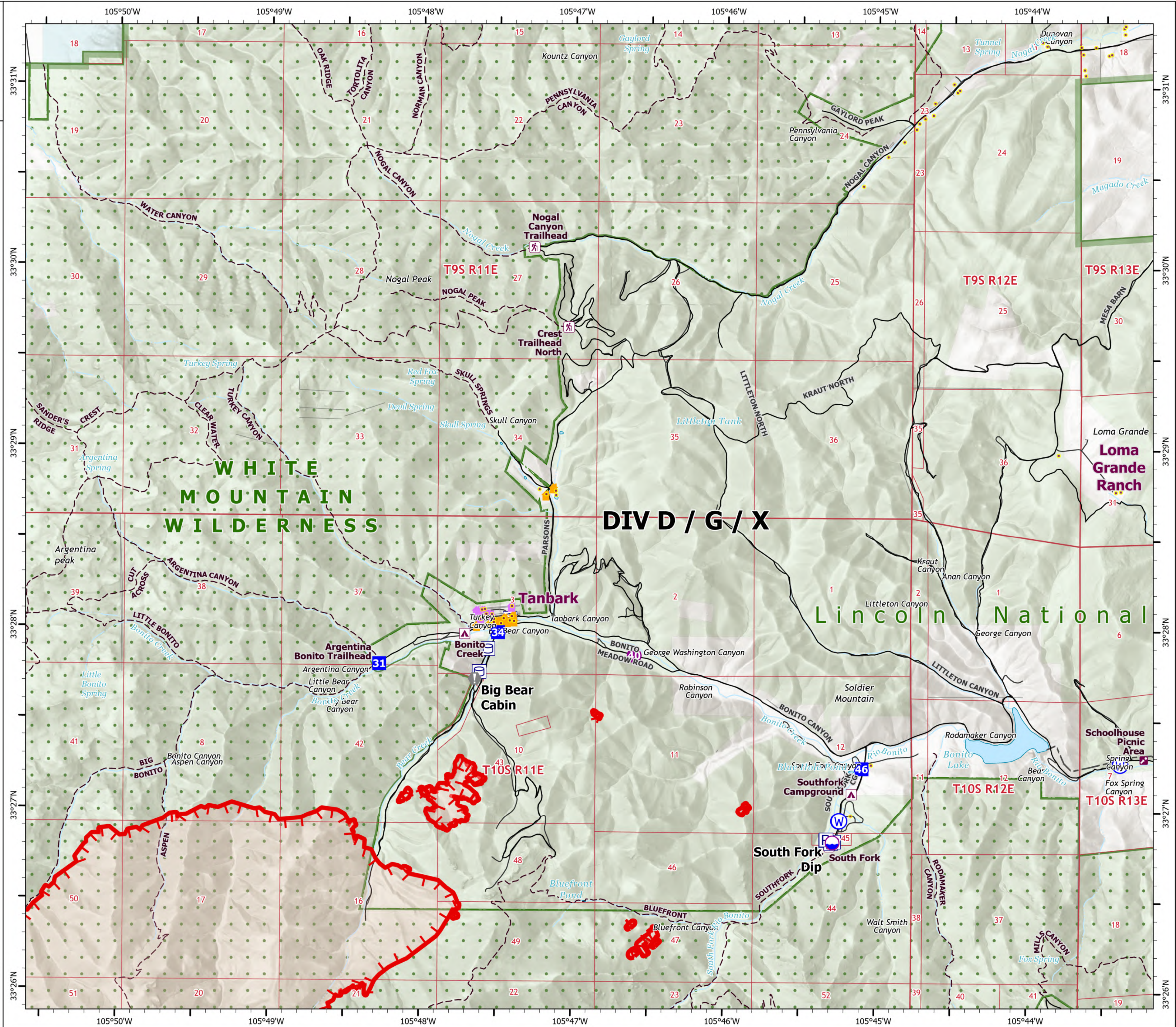




STRUCTURES

Three Rivers
NMLNF-000130
5/5/2021

7,033 acres at 5/4/2021 0830 hrs

-  Defensible - Prep and Hold
-  Non-Defensible - Prep and Leave
-  Structure
-  Pump
-  Water Tank
-  Dip Site
-  Helispot
-  Drop Point
-  Value at Risk
-  Water Source
-  Fire Edge
-  Wildfire Daily Fire Perimeter
-  Campground
-  Trailhead
-  Other
-  Road
-  Trail
-  National Wilderness Area
-  State
-  US Forest Service (USFS)
-  Private

0 0.25 0.5 1
Miles

0 0.5 1 2
Kilometers

1:24,000 - SWAIMT2 - 5/4/2021 1941
Acres from GIS (geodesic)
North American 1983 Datum, LatLong Grid