
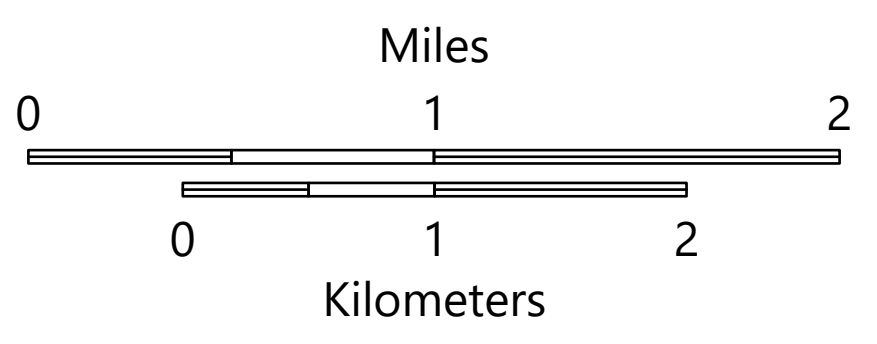
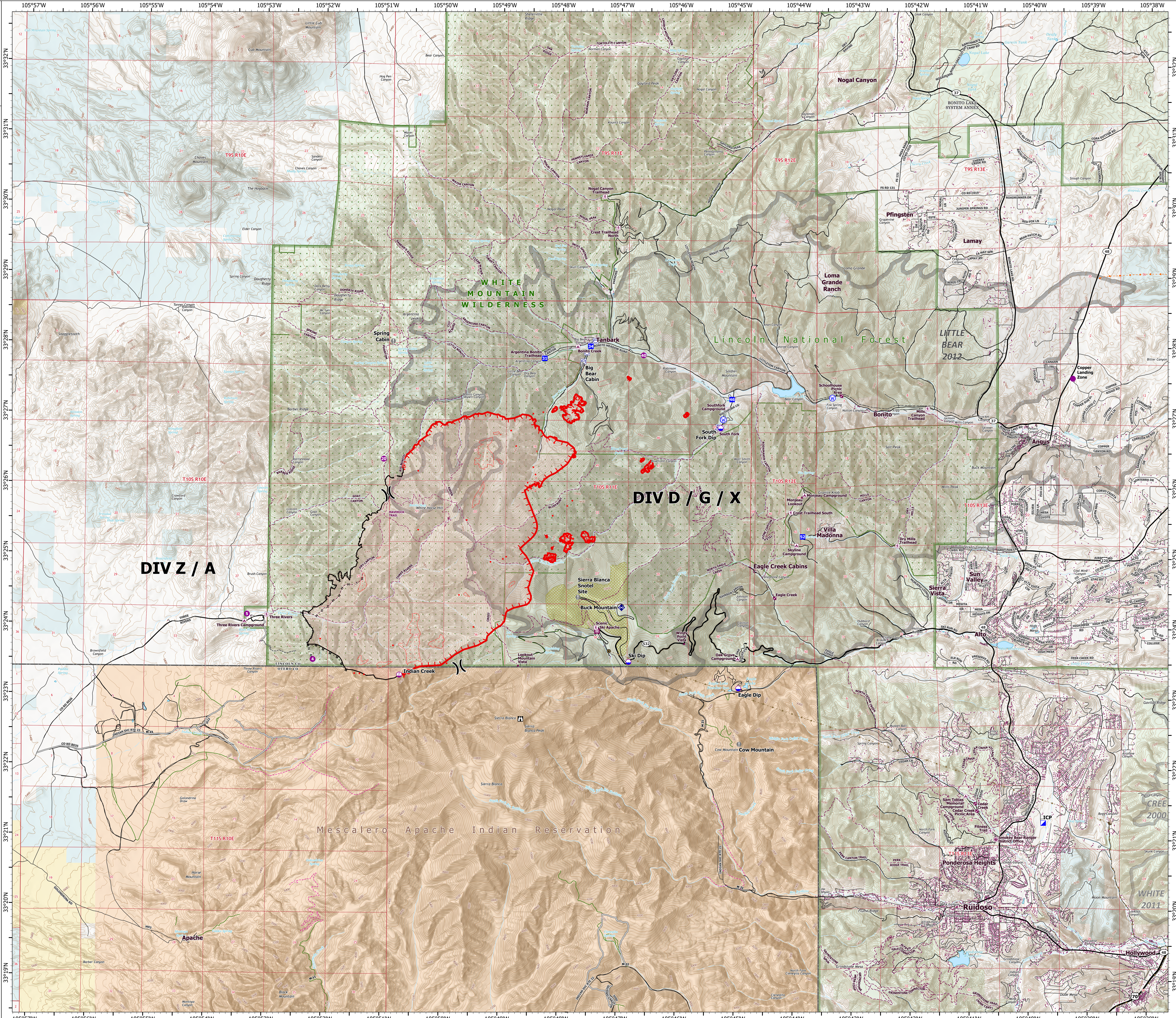


OPERATIONS

Three Rivers
NMLNF-000130
5/5/2021

7,033 acres at 5/4/2021 0830 hrs

- Dip Site
- Helispot
- Sling Site
- Division Break
- Incident Command Post
- Drop Point
- Lookout
- Value at Risk
- Repeater
- Water Source
- Pump
- Water Tank
- IR Isolated Heat Source
- Completed Hand Line
- Completed Mixed Construction Line
- Access or Improved Road
- Other
- Fire Edge
- Contained Line
- Wildfire Daily Fire Perimeter
- IR Intense Heat
- IR Scattered Heat
- Structure
- Campground
- Observation Site
- Ranger District Office
- Ski Area
- Trailhead
- Other
- Substations
- Electric Power Transmission Lines
- Oil and Natural Gas Pipelines
- Major Roads
- Trail
- Road
- Jeep Trail
- Unofficial Game Trail
- Little Bear Fire
- Fire History
- Research Natural Area
- Bureau of Indian Affairs (BIA)
- Bureau of Land Management (BLM)
- State
- US Forest Service (USFS)
- Private
- County or Equivalent
- Forest Service
- National Wilderness Area



1:30,000 - SWAIMT2 - 5/4/2021 1926
Acres from GIS (geodesic)
North American 1983 Datum, Lat/Long Grid