

Operations
Tiger
 AZ-PNF-001008
 07/15/2021 Day
 16,278 acres at 07/13/2021 18:00

- IR Isolated Heat Source
- IR Intense Heat
- IR Scattered Heat
- Air Operations**
- Aerial Hazard
- Check Point
- Dip Site
- Helipad
- Helibase
- Assignment Breaks**
- X Division Break
- Logistics
- Drop Point

- Camp
- Operations**
- Lookout
- Reference**
- Value at Risk
- Other
- Gate
- Bridge
- Repair**
- Fence - Cut/Damaged
- Culvert
- Communications
- Repeater


- Safety**
- Hazard
- Water Source
- Accountable Property
- Other Property
- Water Tank
- Structure Triage
- Defensible - Stand Alone
- Defensible - Prep and Hold
- Non-Defensible - Prep and Leave
- Non-Defensible - Rescue Drive-By
- Unknown
- Ops Completed
- Completed Dozer Line
- Completed Fuel Break
- Completed Hand Line
- Ops Planned
- Planned Hand Line
- Planned Mixed Construction Line
- Reference**
- Access or Improved Road
- Management Action Point
- Other

- Repair**
- Road Repair
- Air Ops**
- Temporary Flight Restriction
- Fire Perimeter**
- Fire Edge
- Contained Line
- Transmission Lines
- Wildfire Daily Fire Perimeter**
- Wildfire Daily Fire Perimeter
- Trails**
- Trail
- Black Canyon Trail


- HFRDL Roads**
- Primary Highway
- Paved
- Unpaved
- USFS Roads**
- Paved
- Unpaved
- Unimproved
- Closed
- BLM Roads**
- Unpaved
- Other Route
- Single Track

- Reclaiming
- Transportation_Routes
- Administrative FS Boundary
- Federal Wilderness Boundary
- Fuels Treatment
- Forest Service Land
- Other State Lands
- Bureau of Land Management Lands
- Private; Local Government; Undesignated
- MS Building Footprint Point

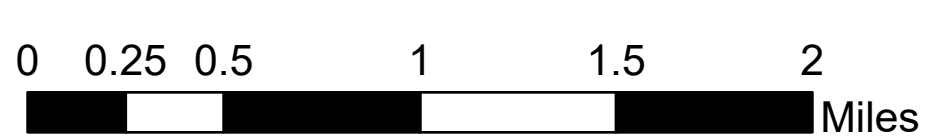
SWA IMT 3
 7/15/2021 0427
 Acres from IR
 North American 1983 Datum.
 Lat/Long Grid



Mobile Maps



SOUTHWEST AREA
INCIDENT MANAGEMENT TEAM 3



0 0.25 0.5 1 1.5 2 Miles