







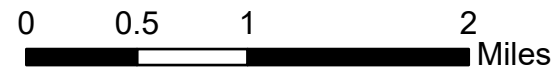
Fire: Tiger
 Briefing Date: 20210714
 Imagery Date: 20210713
 Imagery Time: 1900
 IR Analyst: Lucas Thompson
 Interpreted Acreage: 16278

-  Heat Perimeter
-  Intense Heat
-  Scattered Heat
-  Isolated Heat Sources



NAD 1983 UTM ZONE 12N

SCALE: 1:55,000



Earthstar Geographics, Esri, HERE, Garmin, NGA, USGS, NPS

