









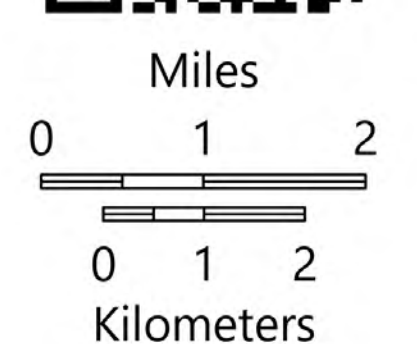
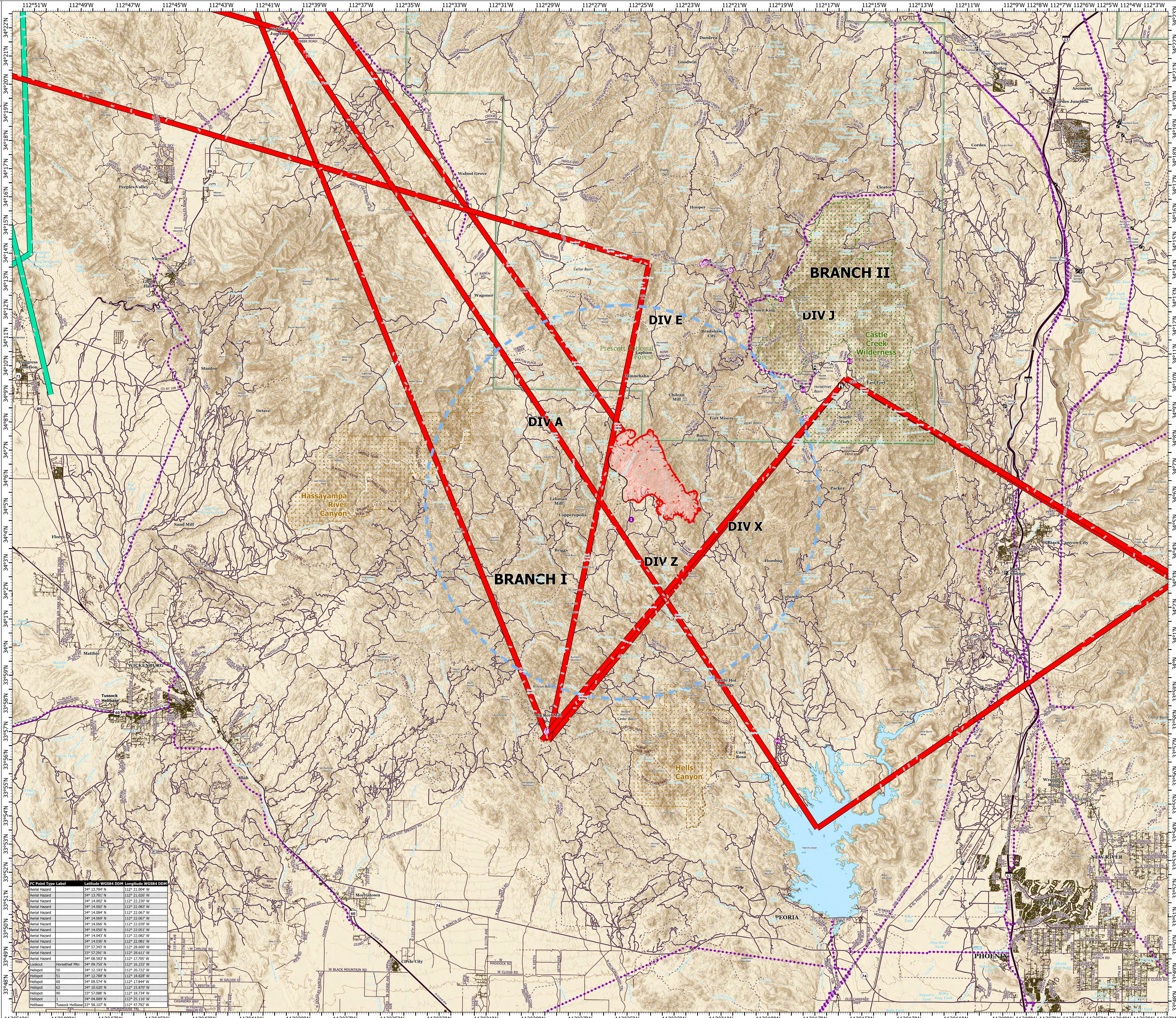


FLIGHT HAZARDS

Tussock
AZ-PHD-455
5/11/2021

4,421 acres at 5/10/2021 2130 hrs

-  Aerial Hazard
-  Helispot
-  Helibase
-  Lookout
-  Electric Power Transmission Lines
-  Military Training Route (IR)
-  Military Training Route (VR)
-  Forest Service
-  BLM Wilderness
-  USFS Wilderness



FC Point Type Label	Latitude WGS84 DDM	Longitude WGS84 DDM
Aerial Hazard	34° 13.794' N	112° 21.004' W
Aerial Hazard	34° 13.781' N	112° 21.026' W
Aerial Hazard	34° 14.002' N	112° 22.232' W
Aerial Hazard	34° 14.082' N	112° 22.083' W
Aerial Hazard	34° 14.084' N	112° 22.067' W
Aerial Hazard	34° 14.067' N	112° 22.067' W
Aerial Hazard	34° 14.067' N	112° 22.039' W
Aerial Hazard	34° 14.050' N	112° 22.051' W
Aerial Hazard	34° 14.043' N	112° 22.082' W
Aerial Hazard	34° 14.030' N	112° 22.083' W
Aerial Hazard	33° 52.243' N	112° 28.600' W
Aerial Hazard	33° 52.291' N	112° 28.611' W
Aerial Hazard	34° 08.583' N	112° 17.705' W
Lookout	34° 09.750' N	112° 16.232' W
Helispot	34° 12.517' N	112° 20.722' W
Helispot	34° 12.788' N	112° 18.828' W
Helispot	34° 09.574' N	112° 17.844' W
Helispot	34° 08.620' N	112° 18.809' W
Helispot	33° 57.088' N	112° 18.724' W
Helispot	34° 04.889' N	112° 25.116' W
Helibase	33° 58.107' N	112° 47.792' W