

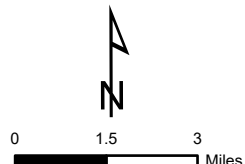


**PUBLIC INFORMATION MAP**  
**WYRICK & WEST CHEV FIRES**  
**6/29/2021**  
**WYRICK - 7,592 , WEST CHEV - 1,170 ACRES**

-  Fire Edge
-  Contained Line



Southwest Area



Incident Management Team 5