

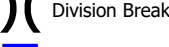
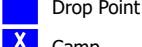

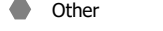


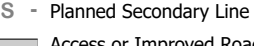
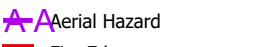
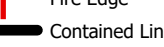
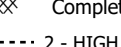




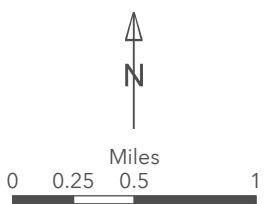


NIGHT PLANNING MAP

WEST CHEV
 AZ-ASF- 000682
 6/28/21 - Night
 1,170 acres on 6/25/2021

-  Dip Site
-  Helispot
-  Division Break
-  Drop Point
-  Camp
-  Value at Risk
-  Other
-  Internet Access
-  S - Planned Secondary Line
-  Access or Improved Road
-  Aerial Hazard
-  Fire Edge
-  Contained Line
-  Completed Dozer Line
-  2 - HIGH CLEARANCE VEHICLES
-  3 - SUITABLE FOR PASSENGER CARS



Esri, NASA, NGA, USGS, FEMA