








Black



NMGNF000185

5/24/2022

PIO MAP

-  Wildfire Daily Fire Perimeter
-  Contained
-  Uncontained
-  Communities
-  Foest Service Sites
-  Campground
-  Interpretive Site

Miles 0 1 2 4
1:300,000

154,911 Acres on 5/23/2022