



### IAP

Black  
NMGNF000185  
5/31/2022

246,648 acres at 5/30/2022  
Acres from Mixed Methods.  
North American 1983 Datum, LatLong Grid

Dip Site	Completed Dozer Line	Uncontained
Helispot	Completed Hand Line	Wildfire Daily Fire Perimeter
Division Break	Completed Mixed Construction Line	Forest Service Land
Incident Command Post	Completed Road as Line	State Public Lands
Drop Point	Access or Improved Road	Other State Lands
Camp	Other	Bureau of Land Management Lands
Repeater	TFR	Private
Safety Zone	Contained	






**SOUTHWEST AREA**  
INCIDENT MANAGEMENT TEAM 3

SWA IMT 3  
5/30/2022 2043 MDT

Scale: 1:240,000

0 1/2 1 2 3 4 5 Miles



108°12'W 108°8'W 108°4'W 108°W 107°56'W 107°52'W 107°48'W 107°44'W 107°40'W 107°36.01'W

32°52'N 32°56'N 33°0'N 33°4'N 33°8'N 33°12'N 33°16'N 33°20'N 33°24'N 33°28'N 33°32'N 33°36'N