


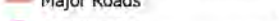





**Black**  
 NMGNF000185  
 6/2/2022

- Evacuation Status**
-  Ready
  -  Set
  -  Go

- Fire Perimeter**
-  Contained
  -  Uncontained
  -  Interpretive Site
  -  Administrative FS Boundary

- Federal Wilderness Boundary**
-  Continental Divide Scenic Trail
  -  Major Roads
  -  Communities
  -  County Boundary



**Evacuation Status**

262,695 Acres on 6/1/22 21:54 MDT