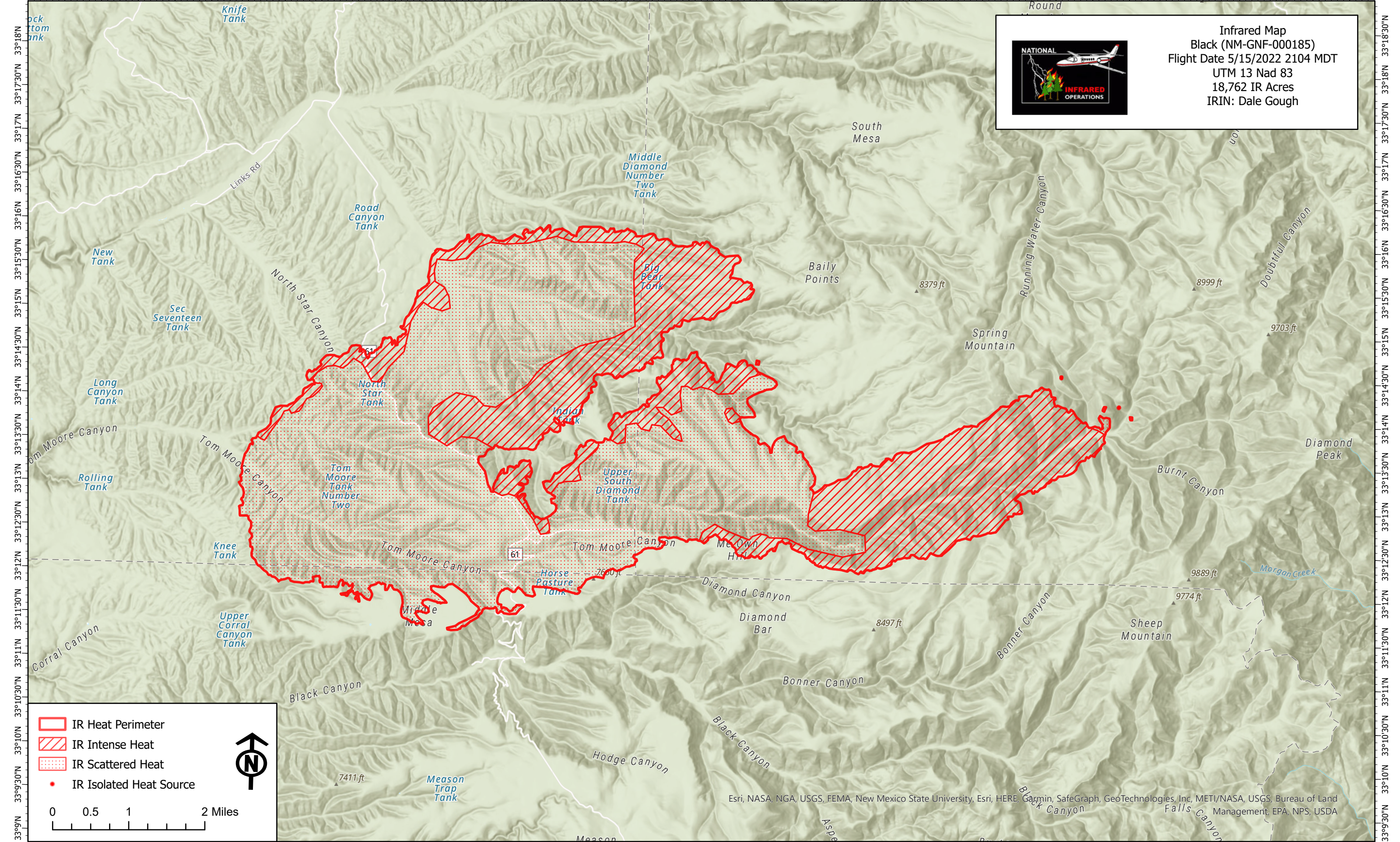








108°8'30"W 108°7'30"W 108°6'30"W 108°5'30"W 108°4'30"W 108°3'30"W 108°2'30"W 108°1'30"W 108°0'30"W 108°W 107°59'30"W 107°58'30"W 107°57'30"W 107°56'30"W 107°55'30"W 107°54'30"W 107°53'30"W 107°52'30"W 107°51'30"W 107°50'30"W



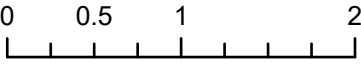
Infrared Map
 Black (NM-GNF-000185)
 Flight Date 5/15/2022 2104 MDT
 UTM 13 Nad 83
 18,762 IR Acres
 IRIN: Dale Gough



-  IR Heat Perimeter
-  IR Intense Heat
-  IR Scattered Heat
-  IR Isolated Heat Source



0 0.5 1 2 Miles



108°8'W 108°7'W 108°6'W 108°5'W 108°4'W 108°3'W 108°2'W 108°1'W 108°W 107°59'30"W 107°58'30"W 107°57'30"W 107°56'30"W 107°55'30"W 107°54'30"W 107°53'30"W 107°52'30"W 107°51'30"W 107°50'30"W

Esri, NASA, NGA, USGS, FEMA, New Mexico State University, Esri, HERE, Garmin, SafeGraph, GeoTechnologies, Inc, METI/NASA, USGS, Bureau of Land Management, EPA, NPS, USDA