



PLAN


## CALIFORNIA INTERAGENCY INCIDENT MANAGEMENT TEAM 2

# HERMITS PEAK & CALF CANYON FIRES

## EAST ZONE

SANTA FE / CARSON NATIONAL FOREST - NEW MEXICO STATE  
NM-SNF-000028  
P3PJ6J (0310)

TUESDAY



TUESDAY

## Operational Period

May 24, 2022  
DAY SHIFT: 0700 - 2100



Public Information  
Email: [2022.hermitpeak@firenet.gov](mailto:2022.hermitpeak@firenet.gov)  
Phone: 505-356-2636  
Hours: Daily 8:00 a.m. - 8:00 p.m.



24-Hour Communications Phone Number 720-693-3471 (Taos)



INCIDENT OBJECTIVES (ICS 202)	1. INCIDENT NAME Hermits Peak & Calf Canyon Fires East Zone	2. Date 5/23/2022	3. TIME 1800
-------------------------------	-------------------------------------------------------------------	----------------------	-----------------

4. OPERATIONAL PERIOD: 5/24/2022 0700 – 2100 hrs.

Strategic Framework

Implement a value driven full suppression strategy utilizing direct, indirect, and point protection tactics. This includes developing a Strategic Risk Assessment and Strategic Operations Plan 30 days out for Hermits Peak and Calf Canyon Fires. Apply tactics that offer the highest probability of success commensurate with resource availability.

Leader's Intent

Provide the highest level of customer service to all involved with or impacted by the Hermits Peak and Calf Canyon Fires. Ensure transparent, timely and accurate communication at all levels of the incident and strengthen relationships with cooperators and landowners. All incident assigned personnel should be prepared to take appropriate actions regarding:

- Professional behavior, conduct, and timely/effective communication.
- Personal safety and the safety of others, including driving slowly and defensively.
- Manage fatigue by taking breaks and maintaining work/rest cycles.
- Minimize risk and limit exposure to infectious disease through coordination and alignment with the state of New Mexico and local County Health Departments.

Incident Objectives

- Provide for firefighter and public safety through hazard recognition and application of the risk management process.
- Coordinate with agency administrators, Incident Management Teams assigned to the fire, and Strategic Operational Planning.
- Coordinate suppression activities with assigned incident Resource Advisors, State of New Mexico Representatives and Tribal Advisors to minimize impacts to wilderness, natural and cultural resources.
- Protect at-risk values to avoid loss or damage of communities, private inholdings, infrastructure, range assets, wildlife, and watersheds.
- Based on anticipated weather, mitigate risk to firefighters and public, critical access egress routes, widely communicate what could be impacted from post-fire flooding and debris flows.

Operational Objectives

- Develop a strategy that minimizes fire impacts to residences, commercial properties, and critical community infrastructure that reduces the potential for adverse health, social, financial, and economic hardships.
- Coordinate and share incident assigned resources.

To prevent the fire from spreading to private property, surrounding communities, and values at risk, keep the fire:

- West of Hwy 434.
- Within perimeter of the East Zone to limit fire growth.

Site Safety Plan Required  Yes  No Approved Site Safety Plan Located at: N/A

9. Attachments (☒ if attached)

- |                                                                   |                                                               |                                                      |                                                    |
|-------------------------------------------------------------------|---------------------------------------------------------------|------------------------------------------------------|----------------------------------------------------|
| <input checked="" type="checkbox"/> Organization List (ICS 203)   | <input checked="" type="checkbox"/> Medical Plan (ICS 206)    | <input checked="" type="checkbox"/> Finance          | <input checked="" type="checkbox"/> Unit Log 214   |
| <input checked="" type="checkbox"/> Weather Forecast              | <input checked="" type="checkbox"/> Air Ops (ICS 220)         | <input checked="" type="checkbox"/> Training Message | <input checked="" type="checkbox"/> Facilities Map |
| <input checked="" type="checkbox"/> Fire Behavior Forecast        | <input type="checkbox"/> DIVS worksheet                       | <input type="checkbox"/> Supply Message              | <input type="checkbox"/> _____                     |
| <input checked="" type="checkbox"/> Safety Message                | <input checked="" type="checkbox"/> Assignment List (ICS 204) | <input checked="" type="checkbox"/> Dmob Plan        | <input type="checkbox"/> _____                     |
| <input checked="" type="checkbox"/> Communications Plan (ICS 205) | <input type="checkbox"/> Archaeologist message                | <input type="checkbox"/> Traffic Plan                | <input type="checkbox"/> _____                     |

10. PREPARED BY (PLANNING SECTION CHIEF)  
Aaron Grove, PSC

11. APPROVED BY (INCIDENT COMMANDER)





# ORGANIZATION ASSIGNMENT LIST (ICS 203)

<b>1. INCIDENT NAME:</b>		<b>2. OPERATIONAL PERIOD:</b>			
HERMITS PEAK / CALF CANYON FIRE EAST ZONE		Date From:	5/24/2022	Date To:	5/24/2022
		Time From:	0700 hrs.	Time To:	2100hrs
<b>3. INCIDENT COMMANDER(S) AND STAFF:</b>			<b>7. OPERATIONS SECTION:</b>		
IC	Nickie Johnny	DAY OPS	Pat Russell		
DEPUTY IC	Curtis Coots	PLANNING OPS	Matt Conklin		
SAFETY OFFICER	Ron Bertsch, Dave Marion (t)	STRATEGIC OPS	Keith Gurrola		
INFORMATION OFFICER	Richard Cordova, Lucas Spelman, Thomas Shoots (t)				
LIAISON OFFICER	Robbin Ekman, Daron Wyatt, Anna Payne (t),	<b>BRANCH</b>	<b>XXX</b>	Fred Boehm	
<b>4. AGENCY REPRESENTATIVES:</b>		DIVISION/GROUP	OO	Jason Gibb Kevin DeJong (t)	
NEW MEXICO AA	Laura McCarthy	DIVISION/GROUP	LL	Jake Botts	
US FOREST SERVICE AA	Kurtis Keetch, Ray Torres(t)	DIVISION/GROUP	HH	Unstaffed	
NEW MEXICO AREP	Vernon Muller	DIVISION/GROUP			
NEW MEXICO AREP	Arnie Friedt	<b>BRANCH</b>	<b>XXXV</b>	Joe Tieso	
NEW MEXICO AREP	Louis Casaus	DIVISION/GROUP	TT	Alberto Lara	
FIRE MARSHAL COLFAX CO	Nick Cardenas	DIVISION/GROUP	YY / V V	Mike Velazquez Bob McClellan (t)	
INTER AGENCY RESOURCE REP, REGION 5	Tony Sandrini				
COLFAX CO. EMERG. MNGR	Tom Vigil	DIVISION/GROUP	CONT.	Jake Akerberg	
COLFAX CO. SHERRIF	Leonard Baca	DIVISION/GROUP	COLFAX MUTUAL AID	Chris Romo 575-643-9905	
MORA CO. UNDERSHERRIF	Americk Padilla	DIVISION/GROUP	IA GROUP	Ben Ohlin	
ANGEL FIRE	Brad McCaslin	DIVISION/GROUP			
<b>5. PLANNING SECTION:</b>		DIVISION/GROUP			
CHIEF	Aaron Grove (t)				
RESOURCES UNIT	Jeff Ferguson, Jay Shaffer	<b>BRANCH</b>			
SITUATION UNIT	John Mosley, Jeff Chung (t)	DIRECTOR			
DEMOB UNIT	Irma Contreras	DIVISION/GROUP			
DOC UNIT	Elvi Conty Nieves (t)	DIVISION/GROUP			
SCKN	Jessica Kingsbury, Matt Valley (t)	DIVISION/GROUP			
FBAN	Dennis Burns, John Kern	DIVISION/GROUP			
IMET	Jason Straub	DIVISION/GROUP			
LEAD READ	Todd Granum				
SOPL	Mike Beasley	<b>BRANCH</b>			
LTAN	Clint Isbell	DIRECTOR			
TNSP	Dominic Panno	DIVISION/GROUP			
HRSP	Anthony Torres	DIVISION/GROUP			
GISS	Sage Reuter, Alicia White, Abigail Childs, Evelyn Pickett	DIVISION/GROUP			
<b>7. LOGISTICS SECTION:</b>					
CHIEF	Tom Crakes, Robert Ethridge (t)	<b>AIR OPERATIONS BRANCH</b>			
DEPUTY	David Kylm	AIR OPS BRANCH DIRECTOR	Terry Harris		
SUPPLY UNIT	Jennifer Armstrong, Mike Bradford	AIR SUPP GROUP SUPERV.	Kelvin McElfish		
FACILITIES UNIT	Jason Hodge, Stephen McNaughten				
ORDERING MANAGER	Casey Lewis				
GROUND SUPPORT	Mike Fitzgerald, Myron Hoffman				
COMMS UNIT	Kevin Harper	<b>8. FINANCE:</b>			
MEDICAL UNIT	Scott Molenbrot, Jake Long (t)	CHIEF	Larry Lee, Lisa Wilson (t)		
SECURITY	Mark Driscoll (t)	TIME UNIT	Tracy Falls, Terry Hope (t)		
FOOD UNIT	Jim Junette	COMP/CLAIMS UNIT	Cassandra Avila		
ITSS	Gerald Fong, Terri Miller (t)	COST UNIT	Robert Taylor		
		EQUIPMENT TIME			
Prepared By (Resources Unit)		Jay Shaffer, RESL			
5/23/2022					
2000 hrs.					



# Hermits Peak/Calf Canyon - East Zone - Weather Forecast

IMET Contact: 956-371-1217, jason.straub@noaa.gov



FORECAST NO: 43      FORECAST ISSUED: 5/23/22 2000      NAME OF FIRE: Hermits Peak | Calf Canyon      UNIT: USFS Santa Fe

PREDICTION FOR: Day shift / Night shift | TUESDAY 05/24/22      Signed: **Jason M. Straub** Incident Meteorologist

**WEATHER DISCUSSION:** A cold front earlier this morning will keep temperatures well below normal through the day today. Rain and snow will continue this morning, with isolated thunder possible during the afternoon. Northwest winds will continue, reaching gusts around 15 mph. Cold temperatures will continue overnight, with lows across the fire zone and the Eagle Nest camp falling into the mid 20s.

## TODAY'S FORECAST

Mostly cloudy and cold. Rain and snow showers, with isolated thunder possible. Temperatures will remain in the 40s most of the day, with brief warming late afternoon.

**Max Temperatures :**      Trend: 10-15° ☐      **Min RH :**      Trend: 10-20% ☐

**High Terrain/Upper Slopes:** 45 - 50°      **High Terrain/Upper Slopes:** 50-55%  
**Valleys/Lower Slopes/ICP:** 52 - 55°      **Valleys/Lower Slopes:** 40-45%

**20 FT Winds:**  
**Exposed/Ridge:** NW 6-11 MPH, gusting to 17 MPH  
**Valley/Sheltered:** upslope 2-5 MPH through 1000, becoming NW 6-9 MPH with afternoon

**STABILITY / INVERSION :**      Inversion holding through the day around 9000 feet      **CHC of Wetting Rain:** 20%

## TONIGHT'S FORECAST

**WEATHER :** Partly cloudy. Cold!

**Min Temperatures :**      Trend: 10° ☐      **Max RH :**      Trend: Even

**High Terrain/Upper Slopes:** 31 - 35°      **High Terrain/Upper Slopes:** 75 - 100%  
**Valleys/Eagle Nest Camp:** 23 - 26°      **Valleys/Lower Slopes:** 75 - 80%

**20 FT Winds:**  
**Exposed/Ridge:** NW 5-10 MPH  
**Valley/Sheltered:** Downslope and downvalley 2-4

**STABILITY / INVERSION :**      Inversion continues through the night      **CHC of Wetting Rain:** 0%

## WEDNESDAY'S FORECAST


**WEATHER :** Partly cloudy and warmer.

**Avg Max Temp :** 63°      **Avg Min RH :** 19 %      **Aftn Winds :** NW winds 5 – 10 MPH, turning more SW in the afternoon

EXTENDED FORECAST	THURSDAY	FRIDAY
<b>MAXIMUM TEMP</b>	64-68° upper elevations, 72-76 lower	65-70° upper elevations, 77-81 lower
<b>MINIMUM RH</b>	12-15% upper elevations, 10-13% lower	10-13% upper elevations, 9-12% lower
<b>20-FOOT WINDS</b>	WSW 8-10 mph gusting to 15 mph	SW 14-18 mph gusting to 26 mph
<b>SKY / WEATHER</b>	Clear and warmer	Mostly Clear

**Sunrise 5:46 AM / Sunset 8:06 PM**

# FIRE BEHAVIOR FORECAST

<b>FORECAST NUMBER: 7</b>	<b>TYPE OF FIRE: Wildfire</b>
<b>FIRE NAME: Hermits Peak/Calf Canyon</b>	<b>OPERATIONAL PERIOD: 5/24/22 0700-2100</b>
<b>DATE ISSUED: May 23, 2022</b>	<b>TIME ISSUED: 1900</b>
<b>UNIT: NM-SNF</b>	<b>SIGNED: </b>
	<b>Typed/printed: John Kere, FBAN</b>

## INPUTS

**WEATHER SUMMARY: Cooler Temps, RH up. Precipitation with possible isolated thunderstorms possible.**

**Temps:** Day Valleys 52 - 55      Day Ridges 45 - 50      Night Valleys 22 - 25      Ridges 31 - 35  
**RH:** Day Valleys 40 - 45%      Day Ridges 50 - 55%      Night Valleys 75 - 80%      Ridges 75 - 100%  
**Winds:** Day Ridges NW 6 - 11 gusts to 17 mph      Night Ridges S 3-6 mph.  
Day Valleys Upslope 2 - 5 mph in AM, NW 6 - 9 in PM  
Night Winds NW 5 - 10 on ridges, and downslope/down valley 2 - 4 mph.

**LAL2 TRUCHAS RAWS ERC-G 74 Over 90th percentile.**

## FIRE BEHAVIOR OUTPUTS

**GENERAL:** Minimal to no forward fire spread expected in the East Zone.  
Lessening chance of fire in West Zone to create a threat to East Zone.  
Still post lookouts have a good view of the fire where areas of interior smokes are visible and there is a continuous canopy.  
Past fire history has shown reburn through the crowns and with the winds the potential for reburn is moderate.  
Expect new fires and hot spots of main fire to become active after 1400hr and low to moderate activity through the evening.  
If fire were to become established, outside the lines or you are supporting IA. Expect moderate rates of spread with single and group tree torching (70' flame length possible) and short range spotting.  
Surface Rates of Spread in Very High Load Timber/Shrub model (TU5) could be 7 ch/hr, 17 ch/hr during gusts.  
Surface Flame Lengths in Very High Load Timber/Shrub model (TU5) could be 7 feet in length, 10 feet during gusts..  
1000hr fuels are at 8%FM (97<sup>th</sup> percentile) and are receptive to spots  
**Probability of Ignition 50% Long Range Spotting Distance 0.2 - 0.4 miles.**

**SPECIFIC:**  
**DIV YY:** No forward fire progression expected. Keep a heads up for hold over heat that could be a source of spotting.  
**DIV VV:** No forward progression is expected. Heat is still showing up on IR flight products. Rollout, reburn or torching is a possible threat to control lines.  
**DIV TT, OO, LL:** The fire is not expected to affect these three Divisions during this operational period.

**AIR OPERATIONS:** Minimal smoke impacts to air operations.

## SAFETY

Trees may have been smoldering at their base and roots. Watch for dead and green snags while working the line.



# Safety Message

INCIDENT: **Hermits Peak & Calf Canyon Fires East Zone**

Date: May 24, 2022, TIME: 0700-2100

## Major Hazards and Risks:

- **Communications:** Establish positive Communications
- **Driving:** Slow and Cautious with Lights On. Follow Agency Policy
- **Snags and Weakened Trees:** Maintain Situational Awareness
- **Heavy Equipment:** Trained Operators, Safe Equipment, Inspected Equipment

- **Driving:** Drive as if there is someone around every curve, drive defensively. Do not get distracted. Drive with your lights on. Communicate traffic problems and hazards. Civilian traffic on highways tend to travel at high speeds. Continue to slow down, drive cautiously, drive defensively. Be mindful of pedestrians and wildlife on the roads.
- **Communications:** Do not engage until comms have been established. Use human repeaters. Make sure your radio has the correct clone. Review the Communications Plan 205 and the Medical Incident Report (Med Plan 206) located in the IAP.
- **Snags and Weakened Trees:** LCES is a must. Establish a NWZ (no work zone) if necessary. Make sure you communicate all hazards. If you see something – say something. Maintain Situational Awareness... Please Remember: Look Up, Look Down, Look Around
- **Heavy Equipment:** Keep a safe distance. Make sure the heavy equipment operator knows your location. Watch for rolling material, falling, and moving of trees, branches, logs, and rocks. Ensure the operators and folks working with the heavy equipment are trained and know the hazards. Don't approach moving equipment until you are sure the operator is aware of your presence.

## Practice Leadership in Safety

- **Tactical Pause:** Always come up with contingency plans, and make them known
- **Assess the situation:** Maintain Situational Awareness, look for hazards, communicate them, and mitigate using sound risk management processes.
- **Make Good Decisions:** Keep informed, maintain positive communications

*Thanks, from your SAFETY TEAM!*

*Prepared by: David Marion SOF1 (T),  
Ron Bertsch SOF1*



**Division/Group Assignment List (ICS 204 WF)**  
Controlled Unclassified Information//Basic

<b>1. Incident Name:</b>				<b>3.</b>		
HERMITS PEAK & CALF CANYON FIRES EAST ZONE				<b>Branch:</b>		<b>Division/Group</b>
<b>2. Operational Period: DAY</b>				XXX		OO
Date/Time From: 05/24/2022 0700 TUE		Date/Time To: 05/24/2022 2100 TUE				
<b>4. Operations Personnel</b>						
<b>OPERATIONS CHIEF</b> PATRICK RUSSELL		<b>BRANCH DIRECTOR</b> FRED BOEHM				
<b>SAFETY</b> MIKE LACY		<b>DIVISION/GROUP SUPERVISOR</b> JASON GIBB KEVIN DEJONG (T)				
<b>5. Resources Assigned this Period</b>						
Strike Team / Task Force / Resource Designator		LWD	Leader	Number Persons	Drop Off PT./Time	Pick Up PT./Time
HC1 BAKER RIVER IHC C-8003		05/30	GARY CHICKS	22	EAGLE NEST/0700	EAGLE NEST/2100
HC2I CA-STF-GROVELAND-4 C-101		05/26	TIMOTHY MARKIN	18	EAGLE NEST/0700	EAGLE NEST/2100
HC2I DIAMOND FIRE NCC - 11B C-8007		06/01	LARRY ECKELMAN	20	EAGLE NEST/0700	EAGLE NEST/2100
ENG4 PVT-CHEWACK WILDFIRE E-8045		06/02	ANDREW GRAVES	3	EAGLE NEST/0700	EAGLE NEST/2100
ENG5 PVT-GCT LAND MANAGEMENT E-8054		06/03	KEN DELYRIA	3	EAGLE NEST/0700	EAGLE NEST/2100
ENG6 PVT-TROY FIRE SERVICE E-8063		06/02	MARK BENNETT	3	EAGLE NEST/0700	EAGLE NEST/2100
ENG6 BLUFFDALE E-693 E-8065		06/02	DAVID BREGLIA	3	EAGLE NEST/0700	EAGLE NEST/2100
STEQ O-8162		06/05	RICHARD BOWEN	1	EAGLE NEST/0700	EAGLE NEST/2100
DOZ2 PVT-MOORE EXCAVATION E-290		06/05	SONNY MOORE	3	EAGLE NEST/0700	EAGLE NEST/2100
DOZ2 PVT-LANFORD EXCAVATION E-8013		06/01	DICK LANFORD	2	EAGLE NEST/0700	EAGLE NEST/2100
WTS2 WTS2 - HOLT, GREGORY E-8169		06/05	GREG HOLT	1	EAGLE NEST/0700	EAGLE NEST/2100
MAST PVT-ROY SERMON E-8172		06/06	CASEY SERMON	2	EAGLE NEST/0700	EAGLE NEST/2100
SKD1 PVT-BRL SERVICES E-8114		06/05	LOGAN SIMPSON	2	EAGLE NEST/0700	EAGLE NEST/2100
SKD1 PVT-PATHFINDER ENGINEERING E-8116		06/05	IAN RANDALL	2	EAGLE NEST/0700	EAGLE NEST/2100
SKD1 PVT-CATE LAND INDUSTRIES E-8117		06/05	KELBY CATES	2	EAGLE NEST/0700	EAGLE NEST/2100
SKD1 PVT-PATHFINDER ENGINEERING E-8115					EAGLE NEST/0700	EAGLE NEST/2100
SKG1 PVT-SOFT TRACK ATTACK E-8118		06/06	IAN MUNSON	2	EAGLE NEST/0700	EAGLE NEST/2100
SKG1 PVT-SOFT TRACK ATTACK E-8119		06/06	JARED COVEY	2	EAGLE NEST/0700	EAGLE NEST/2100
SKG2 PVT-HART VENTURES E-8120		06/04	FREDDY MARTINEZ	2	EAGLE NEST/0700	EAGLE NEST/2100
SKG2 PVT-BULL CREEK E-8121		06/04	DAKOTA WOOD	2	EAGLE NEST/0700	EAGLE NEST/2100
<b>8. Division/Group Communication Summary</b>						
Function	Channel	RX Frequency N/W	RX Tone/NAC	TX Frequency N/W	TX Tone/NAC	Mode
COMMAND	13	170.0000	110.9	166.6750	110.9	A
TACTICAL	2	159.1800	136.5	159.1800	136.5	A
AIR TO GROUND	15	168.4000		168.4000		A
AIR GUARD	16	168.6250		168.6250	110.9	A
<b>9. Prepared By (Resource Unit Leader)</b>			<b>Approved By (Planning Section Chief)</b>		<b>Date</b>	<b>Time</b>
JAY SHAFFER, RESL			AARON GROVE, PSC2		05/23/2022	2000



## Division/Group Assignment List (ICS 204 WF)

Controlled Unclassified Information//Basic

<b>1. Incident Name:</b>				<b>3.</b>		
HERMITS PEAK & CALF CANYON FIRES EAST ZONE				<b>XXX</b>	<b>Division/Group</b>  <b>00</b>	
<b>2. Operational Period: DAY</b>						
Date/Time From: 05/24/2022 0700 TUE		Date/Time To: 05/24/2022 2100 TUE				
<b>4. Operations Personnel</b>						
<b>OPERATIONS CHIEF</b> PATRICK RUSSELL			<b>BRANCH DIRECTOR</b> FRED BOEHM			
<b>SAFETY</b> MIKE LACY			<b>DIVISION/GROUP SUPERVISOR</b> JASON GIBB KEVIN DEJONG (T)			
<b>5. Resources Assigned this Period</b>						
Strike Team / Task Force / Resource Designator	LWD	Leader	Number Persons	Drop Off PT./Time	Pick Up PT./Time	
SKG2 PVT-PITMAN RESOURCES E-8122	06/05	FREDDIE TEDDER	2	EAGLE NEST/0700	EAGLE NEST/2100	
FEL1 PVT FLANAGAN QUALITY E-8132	06/06	DALE FLANAGAN	2	EAGLE NEST/0700	EAGLE NEST/2100	
FEL2 PVT-MICHIEL MARTELLIA E-8112				EAGLE NEST/0700	EAGLE NEST/2100	
TFLD (T) O-8091	05/25	JOSEPH SOUKUP	1	EAGLE NEST/0700	EAGLE NEST/2100	
TFLD (T) O-8187	06/03	KIP VAN DE WATER	1	EAGLE NEST/0700	EAGLE NEST/2100	
HEQB O-5073	05/25	TRAVIS BOGGS	1	EAGLE NEST/0700	EAGLE NEST/2100	
HEQB O-8061	06/01	JAMES BRUMFIELD	1	EAGLE NEST/0700	EAGLE NEST/2100	
HEQB (T) O-525	05/28	ELIJAH ALLEN	1	EAGLE NEST/0700	EAGLE NEST/2100	
HEQB (T) O-527	05/28	CODY SEYMOUR	1	EAGLE NEST/0700	EAGLE NEST/2100	
HEQB (T) O-5070	05/25	MARC BRISTOL	1	EAGLE NEST/0700	EAGLE NEST/2100	
HEQB (T) O-8092	06/01	CHARLEY BROWN	1	EAGLE NEST/0700	EAGLE NEST/2100	
HEQB (T) O-8093	06/01	KENNETH MCARTHUR	1	EAGLE NEST/0700	EAGLE NEST/2100	
HEQB (T) O-8094	06/01	JON JILK	1	EAGLE NEST/0700	EAGLE NEST/2100	
HEQB (T) O-8095	06/01	CODY LAVLEY	1	EAGLE NEST/0700	EAGLE NEST/2100	
MT 701 E-53	05/26	ZANDER STEICHEN	2	EAGLE NEST/0700	EAGLE NEST/2100	
AMBO 753 E-502	05/26	KATIE GORMAN	2	EAGLE NEST/0700	EAGLE NEST/2100	
SOFR O-8104	06/02	WILLY MELENDEZ	1	EAGLE NEST/0700	EAGLE NEST/2100	
<b>6. Control Operations/Work Assignments:</b>						
Construct indirect control line from Luna fire scar north along ridge system toward Hwy 64 to prevent fire spread to the east, mitigating fire impact to the communities of Black Mesa and Angel Fire. Improve and prepare values at risk to limit adverse fire impacts.						
<b>8. Division/Group Communication Summary</b>						
Function	Channel	RX Frequency N/W	RX Tone/NAC	TX Frequency N/W	TX Tone/NAC	Mode
COMMAND	13	170.0000	110.9	166.6750	110.9	A
TACTICAL	2	159.1800	136.5	159.1800	136.5	A
AIR TO GROUND	15	168.4000		168.4000		A
AIR GUARD	16	168.6250		168.6250	110.9	A
<b>9. Prepared By (Resource Unit Leader)</b>			<b>Approved By (Planning Section Chief)</b>		<b>Date</b>	<b>Time</b>
JAY SHAFFER, RESL			AARON GROVE, PSC2		05/23/2022	2000

**Division/Group Assignment List (ICS 204 WF)**  
**Controlled Unclassified Information//Basic**

<b>1. Incident Name:</b>		<b>3.</b>	
HERMITS PEAK & CALF CANYON FIRES EAST ZONE		<b>Branch:</b>	<b>Division/Group</b>
<b>2. Operational Period: DAY</b>		<b>XXX</b>	<b>00</b>
Date/Time From: 05/24/2022 0700 TUE	Date/Time To: 05/24/2022 2100 TUE		
<b>4. Operations Personnel</b>			
<b>OPERATIONS CHIEF</b>	PATRICK RUSSELL	<b>BRANCH DIRECTOR</b>	FRED BOEHM
<b>SAFETY</b>	MIKE LACY	<b>DIVISION/GROUP SUPERVISOR</b>	JASON GIBB KEVIN DEJONG (T)

**7. Special Instructions:**

- REAF Rupert Nowlin O-643 covering Div OO and LL.
- REAFs will check In and check out with DIVS.

<b>8. Division/Group Communication Summary</b>						
Function	Channel	RX Frequency N/W	RX Tone/NAC	TX Frequency N/W	TX Tone/NAC	Mode
COMMAND	13	170.0000	110.9	166.6750	110.9	A
TACTICAL	2	159.1800	136.5	159.1800	136.5	A
AIR TO GROUND	15	168.4000		168.4000		A
AIR GUARD	16	168.6250		168.6250	110.9	A

<b>9. Prepared By (Resource Unit Leader)</b>	<b>Approved By (Planning Section Chief)</b>	<b>Date</b>	<b>Time</b>
JAY SHAFFER, RESL	AARON GROVE, PSC2	05/23/2022	2000

**Division/Group Assignment List (ICS 204 WF)**  
**Controlled Unclassified Information//Basic**

<b>1. Incident Name:</b>			<b>3.</b>			
HERMITS PEAK & CALF CANYON FIRES EAST ZONE			<b>Branch:</b>		<b>Division/Group</b>	
<b>2. Operational Period:</b> DAY			XXX		L L	
Date/Time From: 05/24/2022 0700 TUE	Date/Time To: 05/24/2022 2100 TUE					
<b>4. Operations Personnel</b>						
<b>OPERATIONS CHIEF</b>		PATRICK RUSSELL		<b>BRANCH DIRECTOR</b>		FRED BOEHM
<b>SAFETY</b>		MIKE LACY		<b>DIVISION/GROUP SUPERVISOR</b>		JAKE BOTTS
<b>5. Resources Assigned this Period</b>						
Strike Team / Task Force / Resource Designator		LWD	Leader	Number Persons	Drop Off PT./Time	Pick Up PT./Time
HC2 PVT HC2 ROCHA C-8013		06/02	JORGE DURAN	20	EAGLE NEST/0700	EAGLE NEST/2100
HC2 C4 GFP ENT C-8016		06/03	KEITH PARKER	19	EAGLE NEST/0700	EAGLE NEST/2100
HC2 PVT GRAYBACK 20 C-8017		06/03	RONALD WOOD	20	EAGLE NEST/0700	EAGLE NEST/2100
ENG3 MISSOULA FIRE E-188		05/29	GARRETT VENTERS	3	EAGLE NEST/0700	EAGLE NEST/2100
ENG3 PVT- J3 CONTRACTING E-261		05/25	RIC HODGES	3	EAGLE NEST/0700	EAGLE NEST/2100
ENG3 PVT-ROCKY MTN FIRE E-424		06/09	SHANE STREHLE	3	EAGLE NEST/0700	EAGLE NEST/2100
ENG3 CA-SHF-E-363 E-426		05/24	KEITH SMYTH	5	EAGLE NEST/0700	EAGLE NEST/2100
ENG3 CA-CNF-E 335 E-8017		06/02	SEAN COX	5	EAGLE NEST/0700	EAGLE NEST/2100
ENG4 PVT-EAGLE CAP E-8036		06/02	JEREMY GEORGE	3	EAGLE NEST/0700	EAGLE NEST/2100
ENG4 PVT-IDAHO TRAILBLAZERS E-8039		06/03	CHRIS STEWART	3	EAGLE NEST/0700	EAGLE NEST/2100
ENG4 PVT- UTTING CONSTRUCTION E-8041		06/03	TYLER NELSON	3	EAGLE NEST/0700	EAGLE NEST/2100
ENG4 PVT-IDAHO TRAILBLAZERS E-8044		06/03	PHILLIP HOAG	3	EAGLE NEST/0700	EAGLE NEST/2100
ENG6 PVT- IDAHO HEATSEEKER 9 E-35		05/29	WYATT JOHNSON	3	EAGLE NEST/0700	EAGLE NEST/2100
ENG6 PVT-LITE EM UP E-47		05/24	RAY BESSE	3	EAGLE NEST/0700	EAGLE NEST/2100
ENG6 PVT-EAGLE CAP E-506		05/26	JOE RIVERA	3	EAGLE NEST/0700	EAGLE NEST/2100
CHIP PVT ALLEN FIRE E-8125		06/03	KELLY WILLIS	3	EAGLE NEST/0700	EAGLE NEST/2100
TFLD O-5068		05/28	MARK LEWIS	1	EAGLE NEST/0700	EAGLE NEST/2100
TFLD (T) O-8087		05/31	VINCENT SPINA	1	EAGLE NEST/0700	EAGLE NEST/2100
MT 702 O-126		06/01	ALEX PLACE	2	EAGLE NEST/0700	EAGLE NEST/2100
MT 712 O-8114 / O-8117		06/01	RATTI / PEREZ	2	EAGLE NEST/0700	EAGLE NEST/2100
<b>8. Division/Group Communication Summary</b>						
Function	Channel	RX Frequency N/W	RX Tone/NAC	TX Frequency N/W	TX Tone/NAC	Mode
COMMAND	13	170.0000	110.9	166.6750	110.9	
TACTICAL	4	166.7250	136.5	166.7250	136.5	A
AIR TO GROUND	15	168.4000		168.4000		A
AIR GUARD	16	168.6250		168.6250	110.9	A
<b>9. Prepared By (Resource Unit Leader)</b>			<b>Approved By (Planning Section Chief)</b>		<b>Date</b>	<b>Time</b>
JAY SHAFFER, RESL			AARON GROVE, PSC2		05/23/2022	2000

**Division/Group Assignment List (ICS 204 WF)**  
**Controlled Unclassified Information//Basic**

<b>1. Incident Name:</b>				<b>3.</b>		
HERMITS PEAK & CALF CANYON FIRES EAST ZONE				<b>Branch:</b>		<b>Division/Group</b>
<b>2. Operational Period: DAY</b>				<b>XXX</b>		<b>LL</b>
Date/Time From: 05/24/2022 0700 TUE		Date/Time To: 05/24/2022 2100 TUE				
<b>4. Operations Personnel</b>						
<b>OPERATIONS CHIEF</b>		PATRICK RUSSELL		<b>BRANCH DIRECTOR</b>		FRED BOEHM
<b>SAFETY</b>		MIKE LACY		<b>DIVISION/GROUP SUPERVISOR</b>		JAKE BOTTS
<b>5. Resources Assigned this Period</b>						
Strike Team / Task Force / Resource Designator		LWD	Leader	Number Persons	Drop Off PT./Time	Pick Up PT./Time
AMBO 750 E-593		05/31	ABRAHAM HERNANDEZ	2	EAGLE NEST/0700	EAGLE NEST/2100
SOFR O-8105		06/01	BENJAMIN SIGNOR	1	EAGLE NEST/0700	EAGLE NEST/2100
<b>6. Control Operations/Work Assignments:</b>						
Construct indirect fire line from Hwy 64 northeast and north at the base of the foothills west of the Angel fire and Eagle Nest valley to limit fire spread into the communities and values at risk. Improve and prepare values at risk to limit adverse fire impacts.						
<b>7. Special Instructions:</b>						
<ul style="list-style-type: none"> <li>• REAF Rupert Nowlin O-643 covering Div OO and LL.</li> <li>• REAFs will check In and check out with DIVS.</li> </ul>						
<b>8. Division/Group Communication Summary</b>						
Function	Channel	RX Frequency N/W	RX Tone/NAC	TX Frequency N/W	TX Tone/NAC	Mode
COMMAND	13	170.0000	110.9	166.6750	110.9	
TACTICAL	4	166.7250	136.5	166.7250	136.5	A
AIR TO GROUND	15	168.4000		168.4000		A
AIR GUARD	16	168.6250		168.6250	110.9	A
<b>9. Prepared By (Resource Unit Leader)</b>			<b>Approved By (Planning Section Chief)</b>		<b>Date</b>	<b>Time</b>
JAY SHAFFER, RESL			AARON GROVE, PSC2		05/23/2022	2000

**Division/Group Assignment List (ICS 204 WF)**  
**Controlled Unclassified Information//Basic**

<b>1. Incident Name:</b>			<b>3.</b>			
HERMITS PEAK & CALF CANYON FIRES EAST ZONE			<b>Branch:</b>		<b>Division/Group</b>	
<b>2. Operational Period: DAY</b>			<b>XXX</b>		<b>HH</b>	
Date/Time From: 05/24/2022 0700 TUE	Date/Time To: 05/24/2022 2100 TUE					
<b>4. Operations Personnel</b>						
<b>OPERATIONS CHIEF</b>		PATRICK RUSSELL		<b>BRANCH DIRECTOR</b>		FRED BOEHM
<b>SAFETY</b>		MIKE LACY		<b>DIVISION/GROUP SUPERVISOR</b>		UNSTAFFED
<b>5. Resources Assigned this Period</b>						
Strike Team / Task Force / Resource Designator		LWD	Leader	Number Persons	Drop Off PT./Time	Pick Up PT./Time
<b>6. Control Operations/Work Assignments:</b>						
UNSTAFFED						
<b>7. Special Instructions:</b>						
<b>8. Division/Group Communication Summary</b>						
Function	Channel	RX Frequency N/W	RX Tone/NAC	TX Frequency N/W	TX Tone/NAC	Mode
COMMAND	13	170.0000	110.9	166.6750	110.9	A
TACTICAL	5	166.7750	136.5	166.7750	136.5	A
AIR TO GROUND	15	168.4000		168.4000		A
AIR GUARD	16	168.6250		168.6250	110.9	A
<b>9. Prepared By (Resource Unit Leader)</b>			<b>Approved By (Planning Section Chief)</b>		<b>Date</b>	<b>Time</b>
JAY SHAFFER, RESL			AARON GROVE, PSC2		05/23/2022	2000

**Division/Group Assignment List (ICS 204 WF)**  
**Controlled Unclassified Information//Basic**

<b>1. Incident Name:</b>			<b>3.</b>			
HERMITS PEAK & CALF CANYON FIRES EAST ZONE			<b>Branch:</b>		<b>Division/Group</b>	
<b>2. Operational Period:</b> DAY			XXXV		TT	
Date/Time From: 05/24/2022 0700 TUE	Date/Time To: 05/24/2022 2100 TUE					
<b>4. Operations Personnel</b>						
<b>OPERATIONS CHIEF</b> PATRICK RUSSELL		<b>BRANCH DIRECTOR</b> JOE TIESO				
<b>SAFETY</b> PHIL GERHARDSON		<b>DIVISION/GROUP SUPERVISOR</b> ALBERTO LARA				
<b>5. Resources Assigned this Period</b>						
Strike Team / Task Force / Resource Designator	LWD	Leader	Number Persons	Drop Off PT./Time	Pick Up PT./Time	
STEN O-241	05/25	THOMAS TEN BEAR	1	EAGLE NEST/0700	EAGLE NEST/2100	
ENG3 PVT-TREASURE VALLEY E-260	06/03	ANDY BERNARD	3	EAGLE NEST/0700	EAGLE NEST/2100	
ENG3 PVT- OUTBACK E-263	05/28	CHUCK MCCONNELL	3	EAGLE NEST/0700	EAGLE NEST/2100	
ENG3 PVT-IAR E-258	05/25	DENNIS ADAMS	3	EAGLE NEST/0700	EAGLE NEST/2100	
ENG3 PVT- ROCKY MOUNTAIN FIRE E-264	05/25	KC NUTT	3	EAGLE NEST/0700	EAGLE NEST/2100	
ENG3 PVT- HEK JONES E-427	05/24	DANIEL SULLIVAN	3	EAGLE NEST/0700	EAGLE NEST/2100	
ENG3 PVT-EAST FORK FPD E-193	06/01	JEREMY CHANDLER	4	EAGLE NEST/0700	EAGLE NEST/2100	
ENG3 PVT-J3 CONTRACTING E-560	05/30	MIKE CADE	3	EAGLE NEST/0700	EAGLE NEST/2100	
ENG6 PVT- L&A WILDFIRE E-316	06/01	LARRY MARTINEZ	3	EAGLE NEST/0700	EAGLE NEST/2100	
ENG6 PVT- FIRESTORM E-549	05/30	WILLIAM NERBONNE,	3	EAGLE NEST/0700	EAGLE NEST/2100	
WTT2 PVT-PIERCE FIRE E-239	06/02	KENNETH GEARY	2	EAGLE NEST/0700	EAGLE NEST/2100	
MT 703 O-8113 / O-8118	06/01	CLOCK / BUBEN	2	EAGLE NEST/0700	EAGLE NEST/2100	
MT 711 O-612	06/01	ERIK KOLB	2	EAGLE NEST/0700	EAGLE NEST/2100	
SOFR O-8097	06/02	SEAN DEPP	1	EAGLE NEST/0700	EAGLE NEST/2100	
<b>6. Control Operations/Work Assignments:</b>						
Identify and improve values at risk along the Hwy 434 corridor from Sierra Bonita north to Black Mesa. Improve and prepare values at risk to limit adverse fire impacts.						
<b>7. Special Instructions:</b>						
<ul style="list-style-type: none"> <li>• REAF LaReina Van Sant O-222 Covering DIV's YY/VV and TT.</li> <li>• REAFs will check in and check out with DIVS.</li> </ul>						
<b>8. Division/Group Communication Summary</b>						
Function	Channel	RX Frequency N/W	RX Tone/NAC	TX Frequency N/W	TX Tone/NAC	Mode
COMMAND	7	170.6875	110.9	166.5750	110.9	A
TACTICAL	1	159.2250	136.5	159.2250	136.5	
AIR TO GROUND	15	168.4000		168.4000		A
AIR GUARD	16	168.6250		168.6250	110.9	A
<b>9. Prepared By (Resource Unit Leader)</b>		<b>Approved By (Planning Section Chief)</b>		<b>Date</b>	<b>Time</b>	
JAY SHAFFER, RESL		AARON GROVE, PSC2		05/23/2022	2000	

**Division/Group Assignment List (ICS 204 WF)**  
**Controlled Unclassified Information//Basic**

<b>1. Incident Name:</b>			<b>3.</b>			
HERMITS PEAK & CALF CANYON FIRES EAST ZONE			<b>Branch:</b>		<b>Division/Group</b>	
<b>2. Operational Period:</b> DAY			XXXV		YY / VV	
Date/Time From: 05/24/2022 0700 TUE	Date/Time To: 05/24/2022 2100 TUE					
<b>4. Operations Personnel</b>						
<b>OPERATIONS CHIEF</b> PATRICK RUSSELL		<b>BRANCH DIRECTOR</b> JOE TIESO				
<b>SAFETY</b> PHIL GERHARDSON		<b>DIVISION/GROUP SUPERVISOR</b> MIKE VELAZQUEZ BOB MCCLELLAN (T)				
<b>5. Resources Assigned this Period</b>						
Strike Team / Task Force / Resource Designator	LWD	Leader	Number Persons	Drop Off PT./Time	Pick Up PT./Time	
HC1 CA-LPF-VENTANA-IHC C-102	05/26	HAROLD COOK	20	EAGLE NEST/0700	EAGLE NEST/2100	
HC1 CO-CRD-CRAIG-IHC C-104	05/26	LOGAN BLANKENSHIP	19	EAGLE NEST/0700	EAGLE NEST/2100	
HC1 CAF-CARSON-IHC C-105	05/26	TIM MEMMER	21	EAGLE NEST/0700	EAGLE NEST/2100	
HC1 OR-BLM-LAKEVIEW IHC C-8004	06/03	ALLAN M BLOFSKY	22	EAGLE NEST/0700	EAGLE NEST/2100	
HC2 PVT-LAVA RIVER-7 C-75	05/28	WILLIAM CONTRERAS	19	EAGLE NEST/0700	EAGLE NEST/2100	
HC2 PVT-LAVA RIVER-6 C-77	05/27	RIGOBERTO PEREZ	20	EAGLE NEST/0700	EAGLE NEST/2100	
HC2 PVT-CABRERA CONTRACTING C-8014	06/02	BENNY CABRERA	20	EAGLE NEST/0700	EAGLE NEST/2100	
ENG3 PVT-TRI-STATE FIRE E-20	05/24	VICTOR FROBERG	5	EAGLE NEST/0700	EAGLE NEST/2100	
ENG3 CO-CDFS-SECURITY FPD-114 E-22	05/28	DEREK CHAMBERS	4	EAGLE NEST/0700	EAGLE NEST/2100	
ENG3 UT-NWS-DRAPER FD-E324 E-547	05/28	CONNOR CARPENTER	4	EAGLE NEST/0700	EAGLE NEST/2100	
ENG6 PVT-NATIONAL WILDLAND FIRE E-46	05/29	JASON DAVIS	3	EAGLE NEST/0700	EAGLE NEST/2100	
ENG6 PVT-IDAHO HEATSEEKER-10 E-37	05/29	IAN ROGGIO	3	EAGLE NEST/0700	EAGLE NEST/2100	
ENG6 PVT-PACIFIC OASIS E-510	05/27	CASEY DOWNES	3	EAGLE NEST/0700	EAGLE NEST/2100	
ENG6 CO-CDFS-OAK CREEK FPD E-540	05/28	ROBERT REILLEY	4	EAGLE NEST/0700	EAGLE NEST/2100	
WTT2 PVT-TRI-STATE FIRE E-240	06/04	FRANCESCO MOORE	2	EAGLE NEST/0700	EAGLE NEST/2100	
TFLD O-518	05/27	DANNY TAYLOR JR	1	EAGLE NEST/0700	EAGLE NEST/2100	
REMS 702 O-222	05/27	JAMES HITCH	4	EAGLE NEST/0700	EAGLE NEST/2100	
MT 713 O-8111 / O-8116	06/02	SPENCER / KEFFER	2	EAGLE NEST/0700	EAGLE NEST/2100	
MT 707 E-407	05/31	JARROD SCRIMSHIRE	2	EAGLE NEST/0700	EAGLE NEST/2100	
MT 705 E-245	05/26	BRITTANY POWELL	2	EAGLE NEST/0700	EAGLE NEST/2100	
<b>8. Division/Group Communication Summary</b>						
Function	Channel	RX Frequency N/W	RX Tone/NAC	TX Frequency N/W	TX Tone/NAC	Mode
COMMAND	7	170.6875	110.9	166.5750	110.9	A
TACTICAL	3	168.7500	136.5	168.7500	136.5	A
AIR TO GROUND	15	168.4000		168.4000		A
AIR GUARD	16	168.6250		168.6250	110.9	A
<b>9. Prepared By (Resource Unit Leader)</b>			<b>Approved By (Planning Section Chief)</b>		<b>Date</b>	<b>Time</b>
JAY SHAFFER, RESL			AARON GROVE, PSC2		05/23/2022	2000



**Division/Group Assignment List (ICS 204 WF)**  
**Controlled Unclassified Information//Basic**

<b>1. Incident Name:</b>				<b>3.</b>		
HERMITS PEAK & CALF CANYON FIRES EAST ZONE				<b>Branch:</b>		<b>Division/Group</b>
<b>2. Operational Period: DAY</b>				XXXV		YY / VV
Date/Time From: 05/24/2022 0700 TUE		Date/Time To: 05/24/2022 2100 TUE				
<b>4. Operations Personnel</b>						
<b>OPERATIONS CHIEF</b>		PATRICK RUSSELL		<b>BRANCH DIRECTOR</b>		JOE TIESO
<b>SAFETY</b>		PHIL GERHARDSON		<b>DIVISION/GROUP SUPERVISOR</b>		MIKE VELAZQUEZ BOB MCCLELLAN (T)
<b>5. Resources Assigned this Period</b>						
Strike Team / Task Force / Resource Designator		LWD	Leader	Number Persons	Drop Off PT./Time	Pick Up PT./Time
AMBO 751 E-5125		06/02	COLLIN VLASS	2	EAGLE NEST/0700	EAGLE NEST/2100
SOFR O-8102 (DIV YY)		06/02	WILLIAM SNYDER	1	EAGLE NEST/0700	EAGLE NEST/2100
SOF2 O-489 (DIV V V)		05/27	CHRIS FARINETTI	1	EAGLE NEST/0700	EAGLE NEST/2100
<b>6. Control Operations/Work Assignments:</b>						
<p><u>DIV Y Y</u>: Patrol from the Zone break north along Hwy 434 to the DIV break. Mop-up any threat to line to the degree necessary to keep the fire within the current fire perimeter and make escape improbable. Implement suppression repair as indicated by the suppression repair plan when available.</p> <p><u>DIV V V</u>: Patrol the Hwy 434 corridor, take necessary action to keep the fire within the current perimeter. Mop-up direct control line to prevent fire spread to the north and east while limiting fire impact to the communities of Sierra Bonita and Black Mesa.</p>						
<b>7. Special Instructions:</b>						
<ul style="list-style-type: none"> <li>• Backhaul excess accountable property and trash as necessary.</li> <li>• REAF LaReina Van Sant O-222 Covering DIV YY/VV and TT.</li> <li>• REAFs will check In and check out with DIVS.</li> </ul>						
<b>8. Division/Group Communication Summary</b>						
Function	Channel	RX Frequency N/W	RX Tone/NAC	TX Frequency N/W	TX Tone/NAC	Mode
COMMAND	7	170.6875	110.9	166.5750	110.9	A
TACTICAL	3	168.7500	136.5	168.7500	136.5	A
AIR TO GROUND	15	168.4000		168.4000		A
AIR GUARD	16	168.6250		168.6250	110.9	A
<b>9. Prepared By (Resource Unit Leader)</b>			<b>Approved By (Planning Section Chief)</b>		<b>Date</b>	<b>Time</b>
JAY SHAFFER, RESL			AARON GROVE, PSC2		05/23/2022	2000

## Division/Group Assignment List (ICS 204 WF)

Controlled Unclassified Information//Basic

<b>1. Incident Name:</b>			<b>3.</b>			
HERMITS PEAK & CALF CANYON FIRES EAST ZONE			Branch:		Division/Group	
<b>2. Operational Period:</b>			<b>CONT.</b>			
<b>DAY</b>						
Date/Time From: 05/24/2022 0700 TUE		Date/Time To: 05/24/2022 2100 TUE				
<b>4. Operations Personnel</b>						
<b>OPERATIONS CHIEF</b>		PATRICK RUSSELL		<b>BRANCH DIRECTOR</b>		
<b>SAFETY</b>		PHIL GERHARDSON		<b>DIVISION/GROUP SUPERVISOR</b>		JAKE AKERBERG
<b>5. Resources Assigned this Period</b>						
Strike Team / Task Force / Resource Designator		LWD	Leader	Number Persons	Drop Off PT./Time	Pick Up PT./Time
HC2I CA-SQF-COBRAS-1 C-8002		06/02	JOSE GARCIA	20	EAGLE NEST/0700	EAGLE NEST/2100
HC2I PVT NORTH PACIFIC FORESTRY C-8015		06/03	JOSE PEREZ	20	EAGLE NEST/0700	EAGLE NEST /2100
HC2 BLUE MOUNTAIN C-8012		05/31	JORGE PEREZ	20	EAGLE NEST/0700	EAGLE NEST/2100
HC2 FRANCO REFORESTATION C-8018		06/03	ARTURO FRANCO	20	EAGLE NEST/0700	EAGLE NEST/2100
DO22 PVT-TNT GENERAL E-8103		06/04	HAYDEN MARBLE	2	EAGLE NEST/0700	EAGLE NEST/2100
DO22 PVT-JESSIE A WYATT E-8104		06/03	ADRIAN FUKUDA	2	EAGLE NEST/0700	EAGLE NEST/2100
CHIP PVT-G&S E-8126		06/04	JAMES DEGEN	2	EAGLE NEST/0700	EAGLE NEST/2100
TFLD O-8068		05/31	MICHAEL NICK	1	EAGLE NEST/0700	EAGLE NEST/2100
TFLD O-8161		06/04	ANDREW MILLER	1	EAGLE NEST/0700	EAGLE NEST/2100
HEQB O-8057		06/01	SCOTT ENGLISH	1	EAGLE NEST/0700	EAGLE NEST/2100
HEQB (T) O-8096		06/01	MAXWELL NICHOLSON	1	EAGLE NEST/0700	EAGLE NEST/2100
MT 710 O-496			BUZZ STILLMAN	2	EAGLE NEST/0700	EAGLE NEST/2100
AMBO 752 E-8009			SKYLAR BAINBRIDGE	2	EAGLE NEST/0700	EAGLE NEST/2100
<b>6. Control Operations/Work Assignments:</b>						
Implement contingency control lines to the north and east of the fire. Coordinate with stake holders and land owners to locate control line in the most advantageous location to control potential advancing fire.						
<b>7. Special Instructions:</b>						
<b>8. Division/Group Communication Summary</b>						
Function	Channel	RX Frequency N/W	RX Tone/NAC	TX Frequency N/W	TX Tone/NAC	Mode
COMMAND	7	170.6875	110.9	166.5750	110.9	A
TACTICAL	6	168.2500	136.5	168.2500	136.5	A
AIR TO GROUND	15	168.4000		168.4000		A
AIR GUARD	16	168.6250		168.6250	110.9	A
<b>9. Prepared By (Resource Unit Leader)</b>			<b>Approved By (Planning Section Chief)</b>		<b>Date</b>	<b>Time</b>
JAY SHAFFER, RESL			AARON GROVE, PSC2		05/23/2022	2000

**Division/Group Assignment List (ICS 204 WF)**  
**Controlled Unclassified Information//Basic**

<b>1. Incident Name:</b>			<b>3.</b>			
HERMITS PEAK & CALF CANYON FIRES EAST ZONE			<b>Branch:</b>		<b>Division/Group</b>	
<b>2. Operational Period:</b> DAY					<b>COLFAX MUTUAL AID</b>	
Date/Time From: 05/24/2022 0700 TUE		Date/Time To: 05/24/2022 2100 TUE				
<b>4. Operations Personnel</b>						
<b>OPERATIONS CHIEF</b>				<b>BRANCH DIRECTOR</b>		
<b>SAFETY</b>				<b>DIVISION/GROUP SUPERVISOR</b>		CHRIS ROMO 575-643-9905 LWD 5/25
<b>5. Resources Assigned this Period</b>						
Strike Team / Task Force / Resource Designator		LWD	Leader	Number Persons	Drop Off PT./Time	Pick Up PT./Time
HC21A SANTA BARBARA		05/26	TYLER GILLIAN	21		
S/T OES-1890C		05/25	CHRIS COATES	21		
ENG3 PHILMONT FD E2565		05/25	BRIAN MARTINEZ	3		
ENG3 ANGEL FIRE FD E3573		05/25	JUSTIN WILLIAMS	3		
ENG5 SANDIA FIRE		05/25	BENNY GRINE	1		
ENG6 ANGEL FIRE E3572		05/25	JARROD JOHNSON	3		
ENG6 MORENO VALLEY 3073		05/25	BRIAN LINDSEY	2		
WTT2 ANGEL FIRE E3578		05/25		3		
WTS2 ANGEL FIRE FD E3565		05/25	TIM BERTUCCI	2		
WTS2 PHILMONT 2562		05/26	SAM VALDEZ	1		
WTT RAPID RESPONSE 31-63		05/25	MICHAEL PAIS	2		
CHIP COLFAX COUNTY		05/27	ROBERT THOMPSON	1		
ALS ANGEL FIRE A2378		05/25	LESLIE SMITH/BRIAN	2		
CMD RATON FD E1784		05/25	ANTHONY BURK	1		
<b>6. Control Operations/Work Assignments:</b>						
Task: Assist Structure Groups. Purpose: Prevent loss or damage to private property and structures. End State: Defensible space is developed around structures.						
<b>7. Special Instructions:</b>						
<b>8. Division/Group Communication Summary</b>						
Function	Channel	RX Frequency N/W	RX Tone/NAC	TX Frequency N/W	TX Tone/NAC	Mode
COMMAND	AFFD TLK	154.9800		153.9650	136.5	
TACTICAL	EC TAC 5	154.2050		154.2050		
AIR TO GROUND	15	168.4000		168.4000		
AIR GUARD	16	168.6250		168.6250	110.9	
<b>9. Prepared By (Resource Unit Leader)</b>			<b>Approved By (Planning Section Chief)</b>		<b>Date</b>	<b>Time</b>
JAY SHAFFER, RESL			AARON GROVE, PSC2		05/23/2022	2000

**Division/Group Assignment List (ICS 204 WF)**  
**Controlled Unclassified Information//Basic**

<b>1. Incident Name:</b>		<b>3.</b>	
HERMITS PEAK & CALF CANYON FIRES EAST ZONE		<b>Branch:</b>	<b>Division/Group</b>
<b>2. Operational Period: DAY</b>		<b>COLFAX MUTUAL AID</b>	
Date/Time From: 05/24/2022 0700 TUE	Date/Time To: 05/24/2022 2100 TUE		
<b>4. Operations Personnel</b>			
<b>OPERATIONS CHIEF</b>		<b>BRANCH DIRECTOR</b>	
<b>SAFETY</b>		<b>DIVISION/GROUP SUPERVISOR</b>	CHRIS ROMO 575-643-9905 LWD 5/25

**7. Special Instructions:**

- Utilized frequencies assigned to the division you are working. Refer to the Comm. Plan.
- REAFs and ARCHs will be working in divisions, they will check in and out with DIVS.
- For crews drafting water from streams, please disinfect prior to moving to a new stream.
- Please contact James Munoz 505-603-5234 with questions.
- Colfax Mutual Aid contact Chris Romo 575-643-9905

<b>8. Division/Group Communication Summary</b>						
Function	Channel	RX Frequency N/W	RX Tone/NAC	TX Frequency N/W	TX Tone/NAC	Mode
COMMAND	AFFD TLK	154.9800		153.9650	136.5	
TACTICAL	EC TAC 5	154.2050		154.2050		
AIR TO GROUND	15	168.4000		168.4000		
AIR GUARD	16	168.6250		168.6250	110.9	

<b>9. Prepared By (Resource Unit Leader)</b>	<b>Approved By (Planning Section Chief)</b>	<b>Date</b>	<b>Time</b>
JAY SHAFFER, RESL	AARON GROVE, PSC2	05/23/2022	2000

## Division/Group Assignment List (ICS 204 WF)

Controlled Unclassified Information//Basic

<b>1. Incident Name:</b>			<b>3.</b>			
HERMITS PEAK & CALF CANYON FIRES EAST ZONE			<b>Branch:</b>		<b>Division/Group</b>	
<b>2. Operational Period: DAY</b>						
Date/Time From: 05/24/2022 0700 TUE		Date/Time To: 05/24/2022 2100 TUE		<b>IA GROUP</b>		
<b>4. Operations Personnel</b>						
<b>OPERATIONS CHIEF</b>		PATRICK RUSSELL		<b>BRANCH DIRECTOR</b>		
<b>SAFETY</b>		MIKE LACY - BRANCH XXX PHIL GERHARDSON - BRANCH XXXV		<b>DIVISION/GROUP SUPERVISOR</b>		BEN OHLIN 719-660-6331
<b>5. Resources Assigned this Period</b>						
Strike Team / Task Force / Resource Designator		LWD	Leader	Number Persons	Drop Off PT./Time	Pick Up PT./Time
ENG3 AZ-CHK-ENG-521 E-319		06/03	STERLING WHITE	1	EAGLE NEST/0700	EAGLE NEST/2100
ENG3 AZ-PINETOP E-322		05/26	JAMES FINCH	4	EAGLE NEST/0700	EAGLE NEST/2100
ENG3 PVT-DEER MOUNTAIN E-8015		06/03	BENJAMIN OHLIN	3	EAGLE NEST/0700	EAGLE NEST/2100
ENG3 ENG3 - PVT BAKKEN E-8016		06/04	CHASE CORK	3	EAGLE NEST/0700	EAGLE NEST/2100
ENG3 PVT-SHERIDAN, ROBERT E-8157		06/05	ROBERT SHERIDAN	3	EAGLE NEST/0700	EAGLE NEST/2100
ENG3 PVT-BLACK RANGE E-8159		06/06	RONNIE TORRES	3	EAGLE NEST/0700	EAGLE NEST/2100
ENG4 PVT-HI COUNTRY E-8033		06/03	BERNARD VALDEZ JR	3	EAGLE NEST/0700	EAGLE NEST/2100
ENG4 PVT-DAVID CARROLL E-8034		06/03	DEAN NORTON	3	EAGLE NEST/0700	EAGLE NEST/2100
ENG4 PVT-BIG STATE WILDFIRE E-8035		06/03	JAMES MILLARD	3	EAGLE NEST/0700	EAGLE NEST/2100
ENG4 PVT-HART VENTURES E-8037		06/03	DALE GOOD GUN	3	EAGLE NEST/0700	EAGLE NEST/2100
ENG4 PVT-DERRY KRISTINA E-8042		06/03	IVAN RAMIREZ	3	EAGLE NEST/0700	EAGLE NEST/2100
ENG4 PVT-IDAHO TRAILBLAZERS E-8043		06/03	OSVALDO ARENAS	3	EAGLE NEST/0700	EAGLE NEST/2100
ENG4 PVT-TROY FIRE SERVICE E-8040		06/02	DAN HOCKANSON	3	EAGLE NEST/0700	EAGLE NEST/2100
ENG4 PVT-FLASHOVER E-8046		06/03	RICK SCHMITTLE	3	EAGLE NEST/0700	EAGLE NEST/2100
ENG4 PVT-HART VENTURES E-8047		06/03	ED BETKA	3	EAGLE NEST/0700	EAGLE NEST/2100
ENG5 WA-NES HI 7110 DNR E-8049		06/03	AUSTIN RUSSELL	5	EAGLE NEST/0700	EAGLE NEST/2100
ENG5 ENG5 CLEARWATER E-1445 E-8050		06/02	HENRY RAE	3	EAGLE NEST/0700	EAGLE NEST/2100
ENG5 PVT-GCT LAND MANAGEMENT E-8051		06/03	ROBERT MCGIRR	3	EAGLE NEST/0700	EAGLE NEST/2100
ENG5 PVT-BUSCHER ENGINES E-8055		06/03	STEVE KINLEY	3	EAGLE NEST/0700	EAGLE NEST/2100
ENG5 PVT-WEST COAST WILDFIRE E-8057		06/03	NICK MILLER	3	EAGLE NEST/0700	EAGLE NEST/2100
<b>8. Division/Group Communication Summary</b>						
Function	Channel	RX Frequency N/W	RX Tone/NAC	TX Frequency N/W	TX Tone/NAC	Mode
COMMAND	**SEE SPECIAL	INSTRUCTIONS**				
TACTICAL	** SEE SPECIAL	INSTRUCTIONS**				
AIR TO GROUND	15	168.4000		168.4000		A
AIR GUARD	16	168.6250		168.6250	110.9	A
<b>9. Prepared By (Resource Unit Leader)</b>			<b>Approved By (Planning Section Chief)</b>		<b>Date</b>	<b>Time</b>
JAY SHAFFER, RESL			AARON GROVE, PSC2		05/23/2022	2000

**Division/Group Assignment List (ICS 204 WF)**  
**Controlled Unclassified Information//Basic**

<b>1. Incident Name:</b>			<b>3.</b>			
HERMITS PEAK & CALF CANYON FIRES EAST ZONE			Branch:		Division/Group	
<b>2. Operational Period: DAY</b>					<b>IA GROUP</b>	
Date/Time From: 05/24/2022 0700 TUE	Date/Time To: 05/24/2022 2100 TUE					
<b>4. Operations Personnel</b>						
<b>OPERATIONS CHIEF</b>		PATRICK RUSSELL		<b>BRANCH DIRECTOR</b>		
<b>SAFETY</b>		MIKE LACY - BRANCH XXX PHIL GERHARDSON - BRANCH XXXV		<b>DIVISION/GROUP SUPERVISOR</b>		BEN OHLIN 719-660-6331
<b>5. Resources Assigned this Period</b>						
Strike Team / Task Force / Resource Designator		LWD	Leader	Number Persons	Drop Off PT./Time	Pick Up PT./Time
ENG6 NM-NMS-RED RIVER-E3 E-531		05/27	CHRISTOPHER HANSEN	3	EAGLE NEST/0700	EAGLE NEST/2100
ENG6 SO 7209-DNR E-8048		06/03	KEEGAN MCCORMICK	4	EAGLE NEST/0700	EAGLE NEST/2100
ENG6 PVT- BIG STATE WILDFIRE E-8058		06/03	JAMES MILLARD	3	EAGLE NEST/0700	EAGLE NEST/2100
ENG6 PVT-ATTACK ONE FIRE-E0772 E-8060		06/05	PAUL ANDERSON	3	EAGLE NEST/0700	EAGLE NEST/2100
ENG6 PVT-ATTACK ONE FIRE-2495 E-8061		06/05	WES COLEMAN	3	EAGLE NEST/0700	EAGLE NEST/2100
ENG6 MT KNF-E641 E-8062		06/03	AARON WOODHAM	4	EAGLE NEST/0700	EAGLE NEST/2100
ENG6 PVT-CLEARWATER FIRE E-8066		06/04	BRIAN TERRY	3	EAGLE NEST/0700	EAGLE NEST/2100
ENG6 PVT-WILDFIRE RESOURCES E-8072		06/05	DAVE SCHREIB	3	EAGLE NEST/0700	EAGLE NEST/2100
<b>6. Control Operations/Work Assignments:</b>						
Respond to IA within the TFR and support Local agencies. Assist DIV when requested.						
<b>7. Special Instructions:</b>						
<ul style="list-style-type: none"> <li>Utilize the <u>Comm Plan</u> in the Zone/Division in which you are operating</li> <li>Refer to the <u>IA Comm Plan</u> for communications.</li> </ul>						
<b>8. Division/Group Communication Summary</b>						
Function	Channel	RX Frequency N/W	RX Tone/NAC	TX Frequency N/W	TX Tone/NAC	Mode
COMMAND	**SEE SPECIAL	INSTRUCTIONS**				
TACTICAL	** SEE SPECIAL	INSTRUCTIONS**				
AIR TO GROUND	15	168.4000		168.4000		A
AIR GUARD	16	168.6250		168.6250	110.9	A
<b>9. Prepared By (Resource Unit Leader)</b>		<b>Approved By (Planning Section Chief)</b>		<b>Date</b>	<b>Time</b>	
JAY SHAFFER, RESL		AARON GROVE, PSC2		05/23/2022	2000	



**Controlled Unclassified Information/Basic**

<b>AIR OPERATIONS SUMMARY</b>		Prepared By: Sean Cox AOB	Prepared: 05/23/2022	Prepared Time: 1800 hrs.
<b>WEST/EAST ZONE CALF CANYON</b>		<b>2. OPERATIONAL PERIOD</b>	<b>START TIME:</b> 0600	<b>END TIME:</b> 2000
		05/24/2022		<b>SUNRISE:</b> 0552
				<b>SUNSET:</b> 2007

HIGH VELOCITY, SHIFTING, ERRATIC WINDS WILL AFFECT AIRCRAFT PERFORMANCE AND AVAILABILITY OVER THE FIRE.

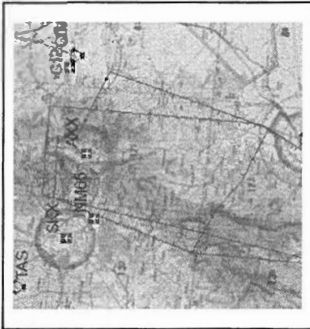
**\*\*\* KNOW SOP's FOR AVIATION OPERATIONS NEAR THE SOUTHERN TFR BOUNDARY: CONTACT SOUTH ZONE AA WHEN WITHIN 1 NM OF BOUNDARY**

TRACK WATER SOURCE USE ON COST. SUMMARIES FOR EACH HELICOPTER

**S-260-263 TONY THALER 541-729-7154**  
**S-261-262 BILLY GROVES 406-599-7161**  
**S-281-283 DAVE PEREZ 208-484-6577**

UNMANNED ROMEO-3-4 MILTON TRUONG 541-274-9134 LAKEVIEW IHC

- 8 SALMON RAPPS DIVS N

<b>MEDICAL EXTRACTION DAYTIME</b>	<b>2/4451, 17,500 AGL</b>
H-0HQ 0800-2000 ORDER THROUGH ATGS OR TAOS HELIBASE	
NIGHTTIME	
CALL SIGN "LOBO 18" EMERGENCY (505)-328-2027 OR UTILIZE COMMAND FREQUENCY 2000-0900 HOURS. ON SCENE FREQUENCY VMED 28	Frequency: 125.8750

6. PERSONNEL	NAME	PHONE #	7. FREQUENCIES	AM	FMI	8. FIXED-WING Avail/ Type/ Make-Model/ N#/ Base
AOBD West	Sean Cox	530-409-2363	A/A TFR	125.8750		AIRTANKERS: ORDER THRU ATGS
AOBD East	Terry Harris	936-366-4239	A/A (Fixed Wing)	120.750		ANGEL FIRE AIRPORT: N°36 25.30 X W 105° 17.45 (ELEVATION 8950)
ASGS	Brian Knapp	520-591-2704	A/A (Rotor Wing)	119.0500		TAOS AIRPORT: N°36 45.90 X W 105° 67.28 (ELEVATION 7096')
ASGS(T)	Preston Burns	970-318-6500				ATGS Platform:
ASGS	Kelvin McElfish	909-907-2677	A/G (Primary)		166.6125	N690AR - John Tischner
ATGS	Jon Tishner	530-514-9141	A/G (Secondary)		168.4000	N44NC -Chris Loraas
ATGS	Chris Loraas	406-370-4160	DECK		163.1000	Finance: 2022.calfcanyon.finance@firenet.gov
HEBM Angel	Jael Constatino	619-536-3480	TOLC		170.4750	
HEBM Taos	Matt Feely	785-317-4431	CTAF/UNICOM	122.8		Helibase email: 2022.calfcanyon.airops@firenet.gov

FAA N#	TY	MAKE/ MODEL	BASE	START	AVAIL	REMARKS	FAA N#	TY	MAKE/ MODEL	BASE	START	AVAIL	REMARKS
HT-2CH	1	CH-47D	Angel	0600	0700	Tanked	HT-5AJ	1	CH-47D	Taos	0600	0700	Tanked
HT-1CH	1	CH-47D	Angel	0600	0700	Tanked	HT-2AJ	1	CH-47D	Taos	0600	0700	Tanked
HB-3CH	1	CH-47D	Angel	0600	0700	Bucket	H-16HX	2	Bell 205++	Angel	0600	0700	Tank/Bucket
HT-0CH	1	CH-47D	Taos	0600	0700	Tanked	H-2HX	3	AS-350B3	Angel	0600	0700	PSD/Pax
HT-8AJ	1	CH-47D	Taos	0600	0700	Tanked	H-0HQ	3	AS-350B3	Taos	0600	0700	*SH, Pax, Rec
HB-1SH	1	UH-60+	Taos	0900	1000	Bucket	H-8MB	3	AS-350B3	Taos	0600	0700	PSD, Pax, Rec

If you ask Chuck Norris Ralph Lucas what time it is, he always says, 'Two seconds till.' After you ask, 'Two seconds to what?' he roundhouse kicks you in the face.



INCIDENT RADIO COMMUNICATIONS PLAN		Hermit's Peak & Calf Canyon East Zone Fires CONTROLLED UNCLASSIFIED INFORMATION//BASIC				Date/Time Prepared 5/23/22 1800	Operational Period Date/Time 5/24/22 0700 5/25/22 0700	
Ch #	Function	Channel Name/Trunked Radio System Talkgroup	Assignment	RX Freq	Rx Tone	TX Freq	Tx Tone	Remarks Clone ver: E CC22V2
1	TACTICAL	E TAC 1	TT	159.2250	136.5	159.2250	136.5	A NMSF T1
2	TACTICAL	E TAC 2	OO	159.1800	136.5	159.1800	136.5	A NMSF T2
3	TACTICAL	E TAC 3	YY/VV	168.7500	136.5	168.7500	136.5	A SPECIAL
4	TACTICAL	E TAC 4	LL	166.7250	136.5	166.7250	136.5	A NIFC T5
5	TACTICAL	E TAC 5	HH	166.7750	136.5	166.7750	136.5	A NIFC T6
6	TACTICAL	E TAC 6	CONTINGENCY	168.2500	136.5	168.2500	136.5	A NIFC T7
7	COMMAND	CMD 9	ALL DIVISIONS	170.6875	110.9	166.5750	110.9	A Cerro Pelon
8	COMMAND	CMD 10	ALL DIVISIONS	170.3875	110.9	164.0875	110.9	A Gascon Peak
9	COMMAND	CMD 13	ALL DIVISIONS	171.0375	110.9	165.3875	110.9	A Cerro Vista
10	COMMAND	CMD 14	ALL DIVISIONS	171.1125	110.9	165.9875	110.9	A Picruis Peak
11	COMMAND	CMD 15	ALL DIVISIONS	171.8375	110.9	166.8125	110.9	A Black Lake
12	AIR EVAC	VMED 28	MEDEVAC	155.3400		155.3400	156.7	A
13	COMMAND	CMD 4	Into East ICP	170.0000	110.9	166.6750	110.9	A Touch Me Not Mtn.
14	AIR TO GROUND	A/G PRI	DIV SUP ABOVE	166.6125		166.6125		A
15	AIR TO GROUND	A/G SEC	ALL DIVISIONS	168.4000		168.4000		A
16	AIR GUARD	AIR GUARD	EMERGENCY	168.6250		168.6250	110.9	A EMERGENCY USE ONLY
CONTROLLED UNCLASSIFIED INFORMATION//BASIC								
Prepared By (Communications Unit) Kevin Harper, COML 661-330-0209 <i>Kevin Harper</i> Reviewed by <i>[Signature]</i>						Philmont Scout Ranch Cimarron New Mexico 24 Hour "Communications" in Taos Phone Number 720-963-3471		

Code plug: E CC22V2

ALL REPEATERS ARE LINKED, USE THE BEST ONE, MAY NOT BE THE CLOSEST.

**INCIDENT RADIO COMMUNICATIONS PLAN**

Incident Name <b>Hermits Peak / Calf Canyon Fire West Zone</b>		Date/Time Prepared <b>05/23/2022 @ 1800</b>		Operational Period Date/Time <b>05/24/2022 0600 to 05/25/2022 0600</b>					
Channel Name/Trunked Radio System Talkgroup		Assignment	RX Freq	RX Tone/NAC	TX Freq	Tx Tone/NAC	Mode A, D or	Remarks	
1	TAC 1	Div K / Night III	168.0500	110.9	168.0500	110.9	A	Div K and Night III	
2	TAC 2	Div N/O	168.2000	110.9	168.2000	110.9	A	Div N/O	
3	TAC 3	Div Q / Night IV	168.6000	110.9	168.6000	110.9	A	Div Q and Night IV	
4	TAC 4	Div SV & HM1	166.7250	110.9	166.7250	110.9	A	Div SV and Heavy Metal I	
5	TAC 5	SG I and SG II	166.7750	110.9	166.7750	110.9	A	Structure Group I & II	
6	TAC 6	Div M	168.2500	110.9	168.2500	110.9	A	Div M	
7	COMMAND		170.6875	110.9	166.5750	110.9	A	Cerro Pelon	
8	COMMAND		170.3875	110.9	164.0875	110.9	A	Gascon Peak	
9	COMMAND		171.0375	110.9	165.3875	110.9	A	Cerro Vista	
10	COMMAND		171.1125	110.9	165.9875	110.9	A	Picruis Peak	
11	COMMAND		171.8375	110.9	166.8125	110.9	A	Black Mesa AREA	
12	AIR EVAC		155.3400		155.3400	156.7	A	Primary Medical Evac	
13							A		
14	A/G PRI		166.6125		166.6125		A	Primary A/G	
15	A/G SEC		168.4000		168.4000		A	Secondary A/G	
16	AIRGUARD		168.6250		168.6250	110.9	A	AIRGUARD	
Prepared By (Communications Unit) Brent Haberer COML						Last Clone Name: CCC 516 Communications Phone: 720-693-3471			

Use Human Repeaters when and where necessary.

Use only Channels assigned.

Controlled Unclassified Information//Basic

NFES 1330

# INCIDENT RADIO COMMUNICATIONS PLAN

**Incident Name**  
**Hermits Peak / Calf Canyon West Zone IA**

**Date/Time Prepared**  
**05/23/2022 @ 1800**

**Operational Period Date/Time**  
**05/24/2022 0600 to 05/25/2022 0600**

Controlled Unclassified Information//Basic									
Ch #	Function	Channel Name/Trunked Radio System Talkgroup	Assignment	RX Freq	RX Tone/NAC	TX Freq	Tx Tone/NAC	Mode A, D or	Remarks
1	COMMAND	Cerro	Cerro Vista	172.2750		166.2000	114.8	A	Cerro Vista
2	COMMAND	Picuris	Picuris	172.2750		166.2000	110.9	A	Picuris
3	TAC	R3 TAC1	R3 Tac1	167.5500		167.5500		A	R3 Tac1
4	TAC	R3 TAC2	R3 Tac2	168.6750		168.6750		A	R3 Tac2
5	TAC	R3 TAC3	R3 Tac3	168.7750		168.7750		A	R3 Tac3
6	TAC	CarFire	Carson Fire	169.1750		169.1750		A	Carson Fire
7	Med	VMED28	VMED 28	155.3400		155.3400	156.7	A	VMED 28
8	Med	VMED 29	VMED 29	155.3475		155.3475	156.7	A	VMED 29
9	A/G	A/G 56	Carson A/G 56	168.6625		168.6625		A	Carson A/G 56
10	COMMAND	SFNF	SFNF	171.5500		164.8750	167.9	A	SFNF
11	TAC	StateFor	NM St Forestry	159.4200		159.4200		A	NM St Forestry
12	TAC	StateFir	NM State Fire	154.3100		154.3100		A	NM State Fire
13	COMMAND	Mogote	Mogote	172.2750		166.2000	151.4	A	Mogote
14								A	
15								A	
16	AIRGUARD	AIRGUARD		168.6250		168.6250	110.9	A	AIRGUARD

Prepared By (Communications Unit)  
 Brent Haberer COML

Last Clone Name: CCIA 523  
 Communications Phone: 720-693-3471

Use Human Repeaters when and where necessary.      Use only Channels assigned.

Controlled Unclassified Information//Basic      NFES 1330

## COMMUNICATIONS LIST (ICS 205A)

<b>1. Incident Name:</b> Hermits Peak & Calf Canyons East Zone	<b>2. Operational Period:</b> Date From: 05/24/22 Time From: 0700	Date To: 05/25/22 Time To: 0700
<b>3. Basic Local Communications Information:</b>		
Incident Assigned Position	Name	Method(s) of Contact (phone, pager, cell, etc.)
PIO1 @ ICP	Richard Cordova	951-355-4059
PIO1 @ ICP	Theune, Mike	202-615-9470
PIO1/LOFR @ ICP	Wyatt, Daron	714-497-5633
SOF1 @ ICP	Bertsch, Ron	706-515-5625
SOF1-T @ ICP	Marion, Dave	530-927-8297
AADM-T @ ICP	Hotze, Bekee	202-615-9835
DIVS	Winkler, Rob	202-531-1794
OSC1 @ ICP	Conklin, Matt	626-698-8052
OSC1 @ ICP	Gurrola, Keith	805-558-0932
LSC1 @ ICP	Crakes, Tom	805-878-1369
LSC1 @ Eagle	Klym, David	703-232-5872
LSC1-T @ ICP	Ethridge, Robert	202-531-1507
PSC2-T @ ICP	Grove, Aaron	530-394-8094
HRSP @ ICP	Torres, Anthony	505-249-2341
SCKN @ ICP	Gaza, Veronica	202-655-9680
COMP @ ICP	Finance	202-615-9785
RESL @ ICP	Ferguson, Jeff	202-577-2681
MEDL @ ICP	Mohlenbrock, Scott	202-655-9839
FACL @ Eagle	Hodge, Jason	202-615-9681
SPUL @ ICP	Armstrong, Jennifer	202-655-9462
INCM-T @ ICP	Suwa, Tad	202-655-9752
<b>4. Prepared by:</b> Name: Kevin Harper      Position/Title: COML      Signature: _____		
ICS 205A	IAP Page _____	Date/Time: 052322/1735

<b>MEDICAL PLAN 206</b>	1. INCIDENT NAME: <b>Hermits Peak &amp; Calf Canyon Fires East Zone</b>	2. DATE PREPARED: May 23, 2022	3. TIME PREPARED: 1900	4. OPERATIONAL PERIOD 5/24/2022 0700 – 2100
-----------------------------	------------------------------------------------------------------------------------	-----------------------------------	---------------------------	---------------------------------------------------

5. INCIDENT MEDICAL AID STATIONS			
MEDICAL AID STATIONS	LOCATION	ALS	
		YES	NO
Medical Unit	East Zone ICP	X	
Mountain Medics	Eagle Nest Camp	X	

6. TRANSPORTATION				
A. Ambulance Services				
NAME	LOCATION	PHONE	ALS	
			Yes	No
Fireline Medics AMBO 755	East Zone ICP	Med Unit: 562-252-2168	X	
Angel Fire EMS	11 N Angel Fire Rd. Angel Fire, NM	Red River Dispatch: 575-754-2333	X	
Cimarron EMS	133 N. Jefferson Ave. Cimarron, NM	Raton Dispatch: 575-445-2704	X	
Raton Fire & EMS	199 Clark Ave. Raton, NM	Raton Dispatch: 575-445-2704	X	
<b>Additional ambulances avail. through local dispatch</b>		911		

B. AIR AMBULANCE				
NAME	PHONE #	LOCATION / Type	ALS	
			YES	NO
Careflight Taos	800-800-0900	Taos Airport / Rotor, NVG	X	
National Guard	Order through Comms: 505-328-2027	Angel Fire / Rotor, NVG, Hoist *2000-0900*	X	
OHQ	Order through comms	Taos Airport / Rotor, Short Haul		X

7. HOSPITALS										
NAME	ADDRESS	TRAVEL TIME		PHONE	TRAUMA		HELIPAD		BURN CENTER	
		AIR	GRND		Yes	No	YES	NO	YES	NO
Philmont Scout Ranch Infirmary	1 Conjeo Road Philmont, NM	X Min	5 Min	ER Direct Line: 575-376-1149	LVL 4			X		X
Miner's Colfax Medical Center	203 Hospital Dr Raton, NM	15 Min	40 Min	ER Direct Line: 575-445-7702	LVL 4		X			X
UNM Hospital	2211 Lomas Blvd. NE Albuquerque, NM	1 Hr.	3 Hr.	ER Direct Line: 505-272-2411	LVL 1		X		X	
Taos Holy Cross Hospital	1397 Weimer Rd. Taos, NM 87571	3 min	10 min	ER Direct Line: 575-613-2256	LVL 4		X			X

8. MEDICAL EMERGENCY PROCEDURES

**LINE "MEDICAL-EMERGENCY" PLAN:**

- **Crew Supervisor** to contact Division Supervisor/Operations with:
  - Patient Complaint, Condition and Location via Tactical or Command frequency. Priority 1/Red & 2/Yellow Patients trigger Incident within Incident (IWI).
- **Division Supervisor/Operation** contacts Communications/Dispatch:
  - Division Supervisor or POC\* will run "Medical –Emergency" on the Command frequency.
  - Division Supervisor or POC\* to use "Medical Incident Report" worksheet on back of this page or back of IRPG.
  - Communication contacts Medical Unit Leader on the Command frequency or cell phone (562) 252-2168 (Medical Emergencies Only).

POC\* (Point of Contact) and/or Operations

**LINE "NON-EMERGENCY INCIDENT" PLAN:**

- **Crew Supervisor** to contact Division Supervisor with:
  - Patient Complaint, Condition and Location via Tactical or Command frequency. **Priority 3/Green, (Minor) Patients do not** trigger Incident within Incident (IWI).
- **Division Supervisor** to contact Communications/dispatch:
  - Division Supervisor or POC\* will run "Non-Emergency Incident" on the Command frequency.
  - Division Supervisor or POC\* will use "Medical Incident Report" worksheet on the back of this page or back of IRPG.
  - Communications contacts Medical Unit Leader on the Command frequency or cell phone (562) 252-2168 (For medical related incidents only).

**IN-CAMP – 24 HOUR MEDICAL**

- Contact 911 and Medical Unit (562) 252-2168 with:
  - Patient Complaint, Condition and Location

9. PREPARED BY  
Jake Long (MEDL-T) 

10. REVIEWED BY  
Safety Officer  SoFI(T)

**Medical Incident Report**

FOR A **NON-EMERGENCY INCIDENT**: WORK THROUGH CHAIN OF COMMAND TO REPORT AND TRANSPORT INJURED PERSONNEL AS NECESSARY.

FOR A **MEDICAL EMERGENCY**: IDENTIFY ON SCENE INCIDENT COMMANDER BY NAME AND POSITION AND ANNOUNCE "MEDICAL EMERGENCY" TO INITIATE RESPONSE FROM COMMUNICATIONS

**Use the following items to communicate situation to communications/dispatch.**

**1. CONTACT COMMUNICATIONS / DISPATCH** (Verify correct frequency prior to starting report)

*Ex: "Communications, Div. Alpha. Stand-by for Emergency Traffic."*

**2. INCIDENT STATUS:** Provide incident summary (including number of patients) and command structure.

*Ex: "Communications, I have a Red priority patient, unconscious, struck by a falling tree.*

*Requesting air ambulance to Forest Road 1 at (Lat./Long.)*

*"This will be the Trout Meadow Medical Incident, IC is TFLD Jones. EMT Smith is providing medical care."*

Severity of Emergency AND Transport Priority (priority 1, 2, 3)	<input type="checkbox"/> <b>RED / PRIORITY 1 Life or limb threatening injury or illness. Evacuation need is IMMEDIATE</b> <i>Ex: Unconscious, difficulty breathing, bleeding severely, 2° – 3° burns more than 4 palm sizes, heat stroke, disoriented.</i>	
	<input type="checkbox"/> <b>YELLOW / PRIORITY 2 Serious Injury or illness. Evacuation may be DELAYED if necessary.</b> <i>Ex: Significant trauma, unable to walk, 2° – 3° burns not more than 1-3 palm sizes.</i>	
	<input type="checkbox"/> <b>GREEN / PRIORITY 3 Minor Injury or illness. Non-Emergency transport</b> <i>Ex: Sprains, strains, minor heat-related illness.</i>	
Nature of Injury or Illness & Mechanism of Injury		Brief Summary of Injury or Illness (Ex: Unconscious, Struck by Falling Tree)
Transport Request		Air Ambulance / Short Haul/Hoist Ground Ambulance / Other
Patient Location		Descriptive Location & Lat. / Long. (WGS84)
Incident Name		Geographic Name + "Medical" (Ex: Trout Meadow Medical)
On-Scene Incident Commander		Name of on-scene IC of Incident within an Incident (Ex: TFLD Jones)
Crew Patient Care		Name of Care Provider (Ex: EMT Smith)

**3. INITIAL PATIENT ASSESSMENT:** Complete this section for each patient as applicable (start with the most severe patient)

Agency Affiliation: (NO PATIENT NAMES)                      Federal                      Contractor                      Local Government

Patient Assessment:                      Age:                      Weight:                      Chief Complaint:

(If pertinent to Injury)                      Skin Signs: (color/moisture/temp)                      Level of Consciousness:                      BP:                      HR:                      Respirations:

Treatment:

**4. TRANSPORT PLAN:**

Evacuation Location (drop point, intersection, helispot, Lat. / Long, hazards)                      Patient's ETA to Location:

**5. ADDITIONAL RESOURCES / EQUIPMENT NEEDS:**

*Paramedic / EMT - Crews - Immobilization Devices - AED - Oxygen - Trauma Bag - IV/Fluid(s) - Splints - Rope rescue - Wheeled litter - HAZMAT - Extrication*

**6. COMMUNICATIONS: Identify State Air/Ground EMS Frequencies and Hospital Contacts as applicable**

Function	Channel Name/Number	Receive (RX)	Tone/NAC *	Transmit (TX)	Tone/NAC *
COMMAND					
AIR-TO-GRND					
TACTICAL					

**7. CONTINGENCY: Considerations:** If primary options fail, what actions can be implemented in conjunction with primary evacuation method?  
*Be thinking ahead.*

**8. ADDITIONAL INFORMATION:** Updates/Changes, etc.

**REMEMBER:** Confirm ETA's of resources ordered. Act according to your level of training  
Be Alert - Keep Calm - Think Clearly - Act Decisively

\*\*\* Follow up with MEDL upon return to ICP \*\*\*



## Human Resource Message



# YOUR RIGHTS AND RESPONSIBILITIES

### **Rights:**

- ✦ To work in a harassment-free environment where people treat one another with dignity, equity, courtesy and respect.
- ✦ To say “no” to unwelcome advances or requests for favors.
- ✦ To file complaints or grievances through appropriate avenues.

### **Responsibilities:**

- ✦ To behave in a manner that treats people with dignity, equity, courtesy and respect.
- ✦ To abide by agency and incident ethics and conduct regulations.
- ✦ To report any harassment or other inappropriate behavior you observe or experience

Anthony “Tony” Torres  
(505) 239-0041 or [Anthony.torres@usda.gov](mailto:Anthony.torres@usda.gov)  
Human Resource Specialist





## CALIFORNIA INTERAGENCY INCIDENT MANAGEMENT TEAM 2

### Training Specialist Message

An Incident Training Specialist is assigned to this incident and will be performing the duties "Remotely".

#### To assure proper documentation for your assignment:

1. Scan the QR Code
2. Complete the Trainee Registration Form

This is the link to sign up -



#### At the end of your assignment:

1. **Trainee:** Complete the exit interview form. Use the exit interview QR code to access the document.

This is the link to the exit interview form -



2. **Trainer:** Fill in the Position Task Book as completely as possible for this incident.
3. **Trainer:** Complete the ICS 225 performance evaluation and discuss with your Trainee. Make sure it's **signed** by both the Trainer and Trainee. Take a picture/copy of the ICS 225 and send it to [imt2training@gmail.com](mailto:imt2training@gmail.com)

The Training Specialist will send the training documents to the email address you provided. For training related questions, call/text Dominic Panno (TNSP) at 530-913-8251 or email- [imt2training@gmail.com](mailto:imt2training@gmail.com)



CALIFORNIA INTERAGENCY INCIDENT  
MANAGEMENT TEAM 2

## *Finance Remote Processing Procedures*

Questions....Finance Phone # (720) 614-2207

### DOCUMENTATION NEEDED:

**OVERHEAD-FEDERAL:**

Resource Order  
CTRs

**CREWS – AD:**

Resource Order  
Manifest w/ AD Rates and ECI#

**OVERHEAD-AD:**

Resource Order  
Casual Hire Form w ECI#  
CTRs

**CONTRACTORS:**

Resource Order  
Vehicle Pre-Inspection Sheet Agreement  
Completed signed shift tickets

**FEDERAL ENGINES and CREWS:**

Resource Order  
Manifest  
CTRs

**COOPERATORS:**

Resource Order  
CTR's

### ELECTRONIC TIME SUBMISSION:

Finance (QR Code below or email not both): submit finance documents to incident associated on *your* Resource Order and note in remarks the fire you are working per the IAP.

[2022.hermitspeak.finance@firenet.gov](mailto:2022.hermitspeak.finance@firenet.gov)

[2022.calfcanyon.finance@firenet.gov](mailto:2022.calfcanyon.finance@firenet.gov)

Note in the subject line:

- Single Resources/Agency Crews/Equipment: Enter TIME
- Contract Crews/Equipment/Cooperators: Enter PROC

*Reminder: Ensure Resource Order Number is on all documents submitted.*

Please note: one image per page and make sure the entire document is included in the image.



# Hermits Peak and Calf Canyon Fires

## Demob Instructions

Please read the **FULL** instructions before scanning the QR code below.

- Follow Finance instructions for completing your financial package.
- Return any items checked out from Supply and Communications, and complete your Ground Support Inspection.

Then **AFTER** you have **finalized** with Finance, scan the DEMOB QR code below and fill out the demob form. DEMOB will review your form and contact you if we have further questions.

ALL RESOURCES REQUIRING AIR TRAVEL: Please call Demob at least 72 hours before your demob date to discuss arrangements.



<https://forms.office.com/g/gLvXLKNXaN>

Or

**Click on the Link**

<https://forms.office.com/g/rZ17futqz2>

Thank you! Safe Travels!

**DEMOB phone #1: 575-613-8344**

**DEMOB phone #2: 202-655-9591**

**DEMOB Air Travel: 720-390-1148 or 480-420-7735**

**DEMOB email: [2022.hermitspeak.demob@firenet.gov](mailto:2022.hermitspeak.demob@firenet.gov)**

05/24/2022  
TENTATIVE RELEASE  
HERMITS PEAK

OVERHEAD

O-310	1200	(GISS)	HANSEN, BRYAN
-------	------	--------	---------------

CALF CANYON

OVERHEAD

O-288	0500	(SECM)	CLEMONS, JOSH W
O-418	0500	(PIOF)	HULD, IVAN N
O-403	0500	(SOFR)	JOHNSON, DWAYNE DEVIN
O-406	0900	(IMET)	MOORE, MAKOTO EUGENE
O-123	1000	(IMDT)	MDT WILDERNESS MEDICS
O-427	1000	(REAF)	SERRANO, DONALD
O-329	1000	(HEBM)	STEWART, LEE
O-443	1100	(EQTR)	BOYD, SARAH L
O-404	1100	(SOF2)	EBERT, BRIAN C
O-421	1100	(PIO2)	LAMANNA, FRANCESCA L
O-222	1100	(REAF)	VAN SANT, LAREINA
O-382	1100	(INBA)	YELLOWTAIL-ALBEA,
O-461	1800	DRIV)	KEMBERLING, JOSH J

CREWS

C-91	0700	(HC1)	FLAGSTAFF IHC
C-100	0730	(CC)	NMZUA - ZUNI #1
C-60	0800	(HC2I)	PATRICK ENVIRONMENTAL,
C-84	0815	(HC2I)	SCORPIONS - 6
C-86	0830	(HC2)	BLACK EAGLES - 3
C-94	0900	(HC1)	CO-ARF-ROOSEVELT-IHC

EQUIPMENT

E-457	0730	(RES)	AMERICAN FIRE SERVICES
E-460	0745	(BUS)	BUCC - FIREFIGHTERS
E-160	0800	(DOZ3)	DZR3 - CHAPMAN, MIKE
E-405	0800	(RES)	PARAMEDICS UNLIMITED LLC
E-408	0800	(RES)	NIM MEDICAL
E-443	0800	(ENG6)	ENG6 - BUSCHER ENGINES,
E-5036	0800	(WTT2)	WTT2 CA-BDF 212
E-224	0900	(AMBU)	WILDNERNESS MEDICS INC.
E-409	0900	(HNDW)	HND2 - SHANE R COLLARD -
E-276	2000	(ENG6)	ENG6 - SOUTH FORK FPD (22)

05/25/2022  
TENTATIVE RELEASE  
CALF CANYON

CREWS







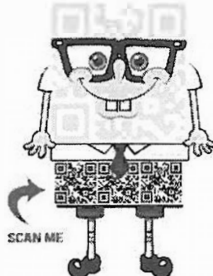






C-13	0700	(HC2I)	HC2IA PACIFIC OASIS
C-92	0730	(HC1)	LOGAN IHC
C-93	0800	(HC2I)	SAWTOOTH IHC
C-99	0830	(HC1)	TATANKA IHC

EQUIPMENT

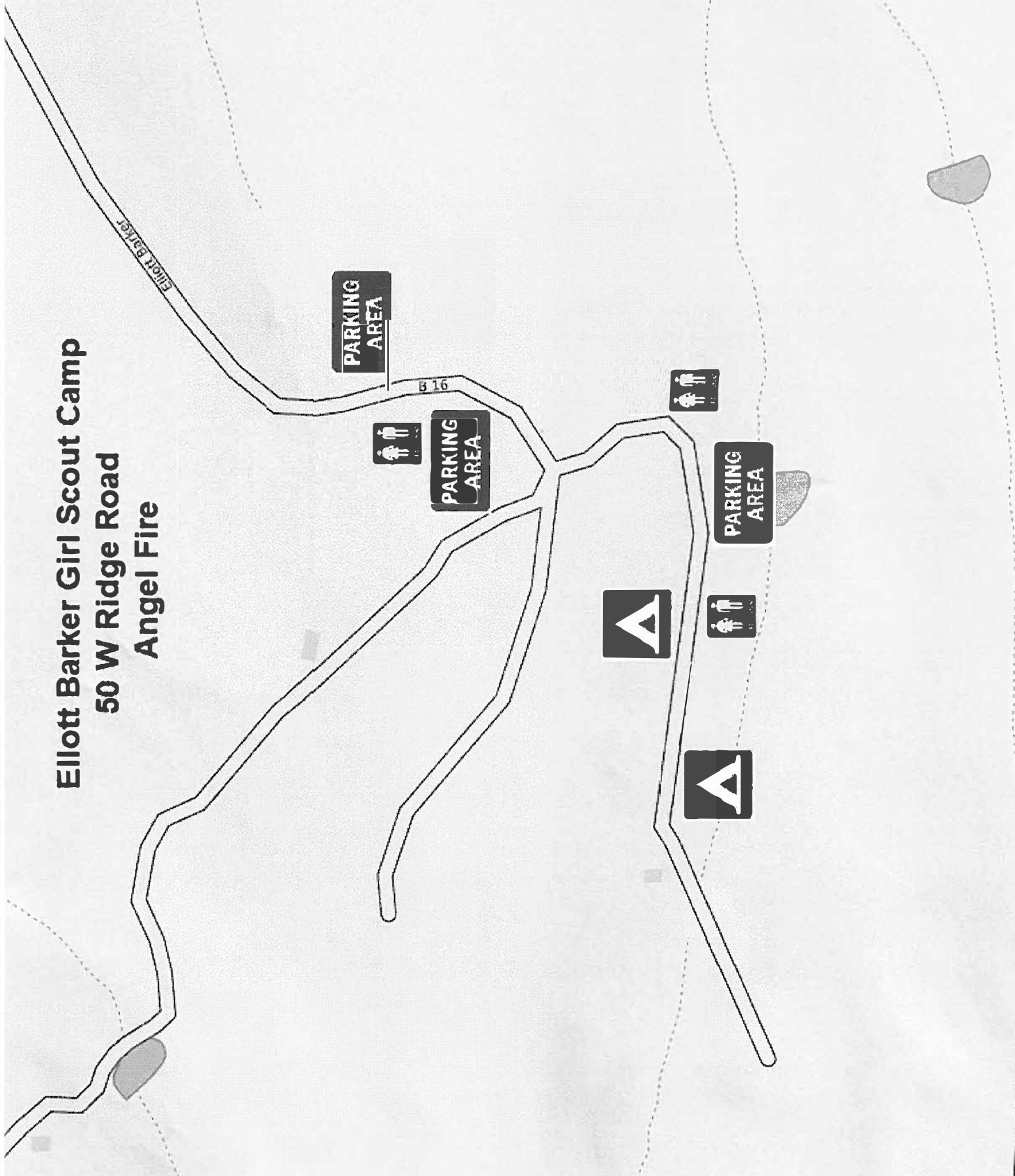
E-20	0700	(ENG3)	PVT-TRI-STATE FIRE
E-40	0715	(ENG6)	ENG6 FLASHOVER
E-5082	0730	(DOZ2)	DOZ2 CECIL LOGGING, INC. -
E-101	0800	(ENG6)	ENG6 ROCKY POINT 219
E-45	0830	(ENG6)	ENG6 NATIONAL WILDLAND
E-47	0900	(ENG6)	PVT-LITE EM UP
E-80	0900	(DOZ3)	DOZ3 ALCON EXCAVATING
E-234	0930	(DOZ1)	DZR1 - MAY MACHINERY, INC.
E-489	0945	(CHIP)	CHP2 - OLD GROWTH TREE
E-5021	1000	(DOZ2)	DOZ2 NORTHSTATE HEAVY
E-459	1000	(PU)	HIS DESIGN PLANNING AND
E-477	1015	(UTV)	JRW ALLIANCE, LLC
E-478	1015	(UTV)	JRW ALLIANCE, LLC
E-270	1030	(ENG6)	ENG6 - THREE RIVERS
E-426	1030	(ENG3)	CA-SHF-E-363

OVERHEAD

O-442	0500	(SCKN)	KRONNER, ERIC B
O-605	0500	(DIVS)	VILLA, WARREN
O-448	0600	(PIO2)	GRAY, ANDREW
O-360	0600	(ABRO)	KAYE, MATTHEW J
O-337	0600	(SEC1)	KEMP, BRADFORD
O-5147	0600	(TFLD)	LUPTON, GARRISON
O-5063	0700	(FMOD)	FALLER MODULE - SWEDBERG
O-8000.46	0900	(ORDM)	LEWIS, CASEY
O-5161	0910	(HEQB)	PRICE, NICHOLAS R
O-293	1000	(FACL)	KAISER, LESTER W
O-8000.58	1000	(SOFR)	LACY, MIKE
O-465	1000	(SEC1)	LANFORD, BEN
O-5072	1000	(HEQB)	ROBNETT, SHAWN
O-459	1000	(SOF2)	SMITH, JAYMES D
O-5073	1600	(HEQB)	BOGGS, TRAVIS
O-5070	1600	(HEQB)	BRISTOL, MARC DAVID
O-301	1800	(RCDM)	MORGAN, ROBERT W
O-241	1800	(STEN)	TEN BEAR, THOMAS
O-5000.29	1900	(PSC1)	BAGNOLI, DAN

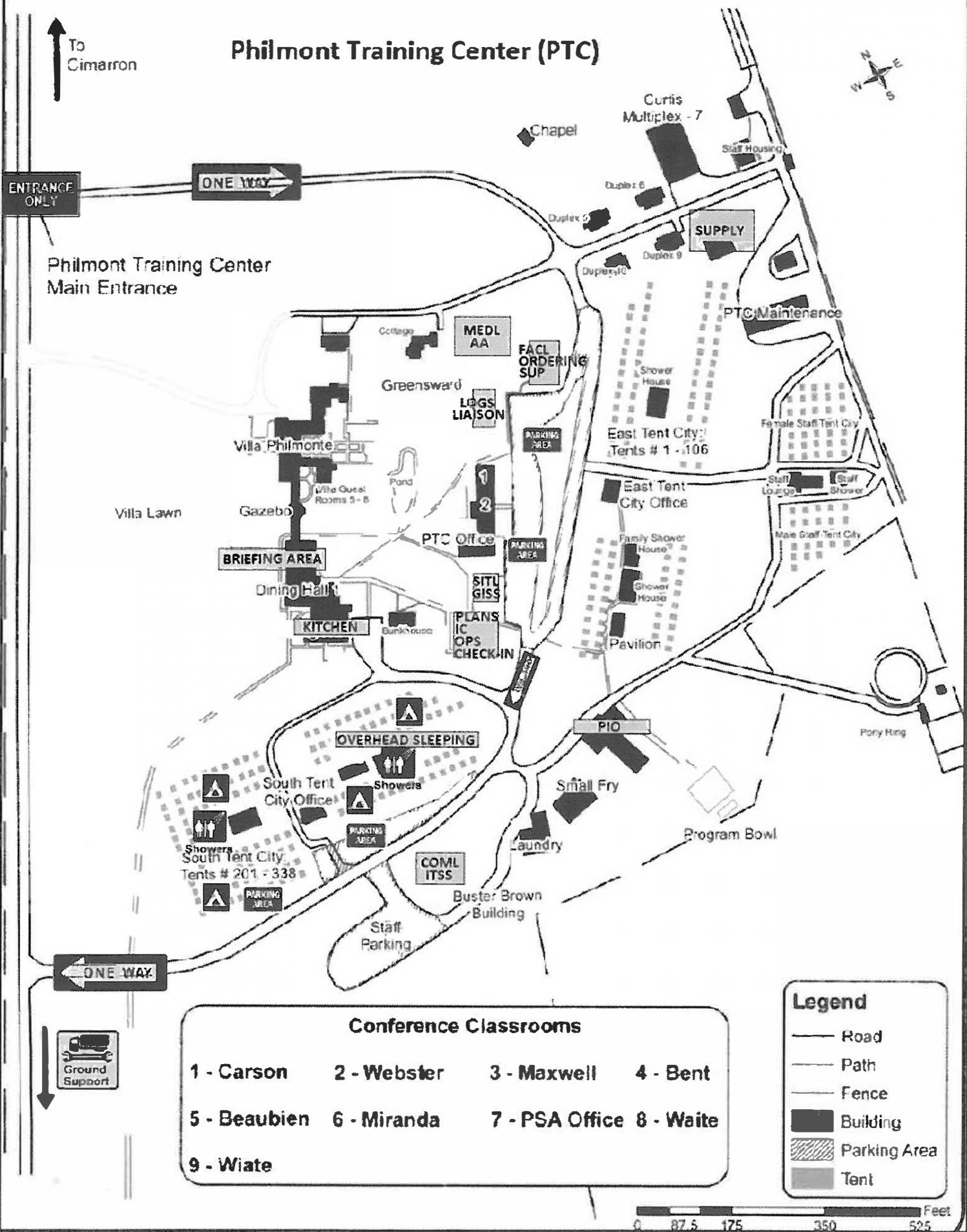
WEST ZONE QR CODES	ALL ZONES QR CODES	EAST ZONE QR CODES
<p>WEST ZONE ZOOM OPS MEETING 0700 PLANNING MEETING 1900</p> 	<p>EVACUATIONS</p> 	<p>Finance Instructions Calf Canyon</p> 
<p>Finance Instructions Hermits Peak</p> 	<p>CHECK-IN</p> 	<p>Training Specialist Check-in</p> 
	<p>Demob Instructions</p> 	<p>Training Specialist Exit Interview</p> 
	<p>IAP PW: calfcanyon2022</p> 	<p>0700hrs Zoom Briefing</p> 
	<p>Map / GIS Products</p> 	<p>1800hrs Zoom Planning</p> 

**Elliott Barker Girl Scout Camp**  
**50 W Ridge Road**  
**Angel Fire**





# Philmont Training Center (PTC)



225 Lake St  
Eagle Nest, NM 87718

