



CALIFORNIA INTERAGENCY INCIDENT MANAGEMENT TEAM 2

PLAN

HERMITS PEAK & CALF CANYON FIRES EAST ZONE

SANTA FE / CARSON NATIONAL FOREST - NEW MEXICO STATE
NM-SNF-000028
P3PJ6J (0310)

THURSDAY



Welcome!!



Southwest Area Incident
Management Team 1

THURSDAY

Operational Period

May 26, 2022
DAY SHIFT: 0700 - 2100



Public Information
Email: 2022.hermitpeak@firenet.gov
Phone: 505-356-2636
Hours: Daily 8:00 a.m. - 8:00 p.m.



INCIDENT OBJECTIVES (ICS 202)	1. INCIDENT NAME Hermits Peak & Calf Canyon Fires East Zone	2. Date 5/25/2022	3. TIME 1800
-------------------------------	---	----------------------	-----------------

4. OPERATIONAL PERIOD: 5/26/2022 0700 – 2100 hrs.

Strategic Framework

Implement a value driven full suppression strategy utilizing direct, indirect, and point protection tactics. This includes developing a Strategic Risk Assessment and Strategic Operations Plan 30 days out for Hermits Peak and Calf Canyon Fires. Apply tactics that offer the highest probability of success commensurate with resource availability.

Leader's Intent

Provide the highest level of customer service to all involved with or impacted by the Hermits Peak and Calf Canyon Fires. Ensure transparent, timely and accurate communication at all levels of the incident and strengthen relationships with cooperators and landowners. All incident assigned personnel should be prepared to take appropriate actions regarding:

- Professional behavior, conduct, and timely/effective communication.
- Personal safety and the safety of others, including driving slowly and defensively.
- Manage fatigue by taking breaks and maintaining work/rest cycles.
- Minimize risk and limit exposure to infectious disease through coordination and alignment with the state of New Mexico and local County Health Departments.

Incident Objectives

- Provide for firefighter and public safety through hazard recognition and application of the risk management process.
- Coordinate with agency administrators, Incident Management Teams assigned to the fire, and Strategic Operational Planning.
- Coordinate suppression activities with assigned incident Resource Advisors, State of New Mexico Representatives and Tribal Advisors to minimize impacts to wilderness, natural and cultural resources.
- Protect at-risk values to avoid loss or damage of communities, private inholdings, infrastructure, range assets, wildlife, and watersheds.
- Based on anticipated weather, mitigate risk to firefighters and public, critical access egress routes, widely communicate what could be impacted from post-fire flooding and debris flows.

Operational Objectives

- Develop a strategy that minimizes fire impacts to residences, commercial properties, and critical community infrastructure that reduces the potential for adverse health, social, financial, and economic hardships.
- Coordinate and share incident assigned resources.
- Coordinate with Resource Advisors to implement suppression repair according to the Repair Plan and agency policy.
- Minimize impacts to cultural resources while conducting suppression repair operations.

To prevent the fire from spreading to private property, surrounding communities, and values at risk, keep the fire:

- West of Hwy 434.
- Within perimeter of the East Zone to limit fire growth.

Site Safety Plan Required Yes No Approved Site Safety Plan Located at: N/A

9. Attachments (if attached)

- | | | | |
|---|---|--|--|
| <input checked="" type="checkbox"/> Organization List (ICS 203) | <input checked="" type="checkbox"/> Medical Plan (ICS 206) | <input checked="" type="checkbox"/> Finance | <input checked="" type="checkbox"/> Unit Log 214 |
| <input checked="" type="checkbox"/> Weather Forecast | <input checked="" type="checkbox"/> Air Ops (ICS 220) | <input checked="" type="checkbox"/> Training Message | <input checked="" type="checkbox"/> Facilities Map |
| <input checked="" type="checkbox"/> Fire Behavior Forecast | <input type="checkbox"/> DIVS worksheet | <input type="checkbox"/> Supply Message | <input type="checkbox"/> _____ |
| <input checked="" type="checkbox"/> Safety Message | <input checked="" type="checkbox"/> Assignment List (ICS 204) | <input checked="" type="checkbox"/> Dmob Plan | <input type="checkbox"/> _____ |
| <input checked="" type="checkbox"/> Communications Plan (ICS 205) | <input type="checkbox"/> Archaeologist message | <input type="checkbox"/> Traffic Plan | <input type="checkbox"/> _____ |

10. PREPARED BY (PLANNING SECTION CHIEF)
Aaron Grove, PSC

11. APPROVED BY (INCIDENT COMMANDER)
FOR IL NICKIE JOHNNY





ORGANIZATION ASSIGNMENT LIST (ICS 203)

1. INCIDENT NAME:		2. OPERATIONAL PERIOD:			
HERMITS PEAK / CALF CANYON FIRE EAST ZONE		Date From:	5/26/2022	Date To:	5/26/2022
		Time From:	0700 hrs.	Time To:	2100hrs
3. INCIDENT COMMANDER(S) AND STAFF:			7. OPERATIONS SECTION:		
IC	Nickie Johnny	DAY OPS	Pat Russell		
DEPUTY IC	Curtis Coots	PLANNING OPS	Matt Conklin		
SAFETY OFFICER	Ron Bertsch, Dave Marion (t)	STRATEGIC OPS	Keith Gurrola		
INFORMATION OFFICER	Daron Wyatt				
LIAISON OFFICER	Robbin Ekman, Anna Payne (t),	BRANCH	XXX	Fred Boehm	
4. AGENCY REPRESENTATIVES:			DIVISION/GROUP	OO	Jason Gibb Kevin DeJong (t)
NEW MEXICO AA	Laura McCarthy	DIVISION/GROUP	LL	Jake Botts	
US FOREST SERVICE AA	Curtis Keetch, Ray Torres(t)	DIVISION/GROUP	HH	Unstaffed	
NEW MEXICO AREP	Vernon Muller	DIVISION/GROUP			
NEW MEXICO AREP	Arnie Friedt	BRANCH	XXXV	Joe Tieso	
NEW MEXICO AREP	Louis Casaus	DIVISION/GROUP	TT	Alberto Lara	
FIRE MARSHAL COLFAX CO	Nick Cardenas	DIVISION/GROUP	YY / V V	Mike Velazquez Bob McClellan (t)	
IINTER AGENCY RESOURCE REP, REGION 5	Tony Sandrini				
COLFAX CO. EMERG. MNGR	Tom Vigil	DIVISION/GROUP	CONT.	Jake Akerberg	
COLFAX CO. SHERRIF	Leonard Baca	DIVISION/GROUP	IA GROUP	Ben Ohlin	
MORA CO. UNDERSHERRIF	Americk Padilla	DIVISION/GROUP			
ANGEL FIRE	Brad McCaslin	DIVISION/GROUP			
5. PLANNING SECTION:			DIVISION/GROUP		
CHIEF	Aaron Grove (t), Justin Saiz PSC3				
RESOURCES UNIT	Jeff Ferguson, Jay Shaffer		BRANCH		
SITUATION UNIT	John Mosley, Jeff Chung (t)		DIRECTOR		
DEMOB UNIT	Irma Contreras		DIVISION/GROUP		
DOC UNIT	Elvi Conty Nieves (t)		DIVISION/GROUP		
SCKN	Jessica Kingsbury, Matt Valley (t)		DIVISION/GROUP		
FBAN	Dennis Burns, John Kern		DIVISION/GROUP		
IMET	Jason Straub		DIVISION/GROUP		
LEAD READ	Todd Granum				
SOPL	Mike Beasley		BRANCH		
LTAN	Clint Isbell		DIRECTOR		
TNSP	Dominic Panno		DIVISION/GROUP		
HRSP	Anthony Torres		DIVISION/GROUP		
GISS	Sage Reuter, Alicia White, Abigail Childs, Evelyn Pickett		DIVISION/GROUP		
7. LOGISTICS SECTION:					
CHIEF	Tom Crakes, Robert Ethridge (t)		AIR OPERATIONS BRANCH		
DEPUTY	David Kylm		AIR OPS BRANCH DIRECTOR	Terry Harris	
SUPPLY UNIT	Jennifer Armstrong, Mike Bradford		AIR SUPP GROUP SUPERV.	Kelvin McElfish	
FACILITIES UNIT	Jason Hodge, Stephen McNaughten				
ORDERING MANAGER					
GROUND SUPPORT	Mike Fitzgerald, Myron Hoffman				
COMMS UNIT	Kevin Harper		8. FINANCE:		
MEDICAL UNIT	Scott Molenbrok, Jake Long (t)		CHIEF	Larry Lee	
SECURITY	Mark Driscoll (t)		TIME UNIT	Tracy Falls, Terry Hope (t)	
FOOD UNIT	Jim Junette		COMP/CLAIMS UNIT	Cassandra Avila	
ITSS	Gerald Fong, Terri Miller (t)		COST UNIT	Robert Taylor	
			EQUIPMENT TIME		
Prepared By (Resources Unit) Jay Shaffer, RESL 5/25/2022 2000 hrs.					



Hermits Peak/Calf Canyon - East Zone - Weather Forecast

IMET Contact: 956-371-1217, jason.straub@noaa.gov



FORECAST NO: 44 FORECAST ISSUED: 5/25/22 2000 NAME OF FIRE: Hermits Peak | Calf Canyon UNIT: USFS Santa Fe

PREDICTION FOR: Day shift / Night shift | THURSDAY 05/26/22 Signed: **Jason M. Straub** Incident Meteorologist

WEATHER DISCUSSION: High pressure continues to influence the fire zone for Thursday. This will keep skies mostly clear, and allow temperatures to rise back to near normal for late May. Highs will reach the mid 70s to around 80. Modest west winds will continue to bring much drier air into the region, with humidity falling to around 15 percent for the afternoon. Expect further warming and drying the rest of the week and into the weekend, while gusty west winds continue to increase each afternoon.

TODAY'S FORECAST

WEATHER : Mostly clear and warmer. Very dry.

Max Temperatures : Trend: 8-10° ↑ **Min RH :** Trend: 5-7% ↓

High Terrain/Upper Slopes: 71 - 74° **High Terrain/Upper Slopes:** 17-20%
Valleys/Lower Slopes/ICP: 76 - 80° **Valleys/Lower Slopes:** 13-16%

20 FT Winds:

Exposed/Ridge: WSW 5-9 MPH.
Valley/Sheltered: Upslope 3-5 MPH, becoming SW 6-10 after 1300

STABILITY / INVERSION : Inversion breaking by 1000 **CHC of Wetting Rain:** 0%

TONIGHT'S FORECAST

WEATHER : Mostly clear.

Min Temperatures : Trend: 7-10° ↑ **Max RH :** Trend: 20-40% ↓

High Terrain/Upper Slopes: 39 - 42° **High Terrain/Upper Slopes:** 35 - 40%
Valleys/Eagle Nest Camp: 45 - 48° **Valleys/Lower Slopes:** 40 - 50%

20 FT Winds:

Exposed/Ridge: W 3-6 MPH
Valley/Sheltered: Downslope and downvalley 2-4

STABILITY / INVERSION : Inversion returns late evening **CHC of Wetting Rain:** 0%

FRIDAY'S FORECAST

WEATHER : Mostly Clear, even warmer, and even drier.

Avg Max Temp : 79° **Avg Min RH :** 11 % **Aftn Winds:** SW 12-16 MPH, gusting to 21 MPH.

EXTENDED FORECAST	SATURDAY	SUNDAY
MAXIMUM TEMP	72-76° upper elevations, 79-82 lower	73-76° upper elevations, 77-80 lower
MINIMUM RH	9-11% upper elevations, 7-9% lower	9-12%
20-FOOT WINDS	SW 16-19 mph gusting to 25 mph	SW 15-20 mph gusting to 30 mph
SKY / WEATHER	High clouds. Warmer and drier	Mostly Clear and very dry

Sunrise 5:45 AM / Sunset 8:08 PM

FIRE BEHAVIOR FORECAST

FORECAST NUMBER: 9	TYPE OF FIRE: Wildfire
FIRE NAME: Hermits Peak/Calf Canyon	OPERATIONAL PERIOD: 5/26/22 0700-2100
DATE ISSUED: May 25, 2022	TIME ISSUED: 1900
UNIT: NM-SNF	SIGNED: _____ Typed/printed: Dennis Barrett/, FBAN

INPUTS

WEATHER SUMMARY: Continued warming and Drying

Temps: Day Valleys 76 - 80 Day Ridges 71 - 74 Night Valleys 45 - 48 Ridges 39 - 42

RH: Day Valleys 13 - 16% Day Ridges 17 - 20% Night Valleys 40 - 50% Ridges 35 - 40%

Winds: Day Ridges WSW 5 - 9 mph Night Ridges S 3-6 mph.
Day Valleys SW 6 - 10 mph
Night Winds W 3 - 6 on ridges, and downslope/down valley 2 - 4 mph.

LAL1 TRUCHAS RAWES ERC-G 62 Approaching 90th percentile.

FIRE BEHAVIOR OUTPUTS

GENERAL: Minimal to no forward fire spread expected in the East Zone.

Lessening chance of fire in West Zone to create a threat to East Zone.

Still post lookouts have a good view of the fire where areas of interior smokes are visible and there is a continuous canopy.

Past fire history has shown reburn through the crowns and with the winds the potential for reburn is moderate.

Expect new fires and hot spots of main fire to become active after 1400hr and moderate to problematic activity through the evening.

If fire were to become established, outside the lines or you are supporting IA. Expect moderate rates of spread with single and group tree torching (70' flame length possible) and short range spotting.

Surface Rates of Spread in Very High Load Timber/Shrub model (TU5) could be 7 ch/hr, 17 ch/hr during gusts.
Surface Flame Lengths in Very High Load Timber/Shrub model (TU5) could be 7 feet in length, 10 feet during gusts..

1000hr fuels are at 8%FM (97th percentile) and are receptive to spots

Probability of Ignition 80% **Spotting Distance 0.2 - 0.4 miles.**

SPECIFIC:

DIV YY: No forward fire progression expected. Keep a heads up for hold over heat that could be a source of spotting.

DIV VV: No forward progression is expected. Heat is still showing up on IR flight products. Rollout, reburn or torching is a possible threat to control lines.

DIV TT, OO, LL: The fire is not expected to affect these three Divisions during this operational period.

AIR OPERATIONS: Minimal smoke impacts to air operations.

SAFETY

Trees may have been smoldering at their base and roots. Watch for dead and green snags while working the line.



Safety Message

INCIDENT: **Hermits Peak & Calf Canyon Fires East Zone**

Date: May 26, 2022, TIME: 0700-2100

Major Hazards, Risks, Mitigation Reminders:

- **Complacency:** Human Factors, Attitudes, Leaders Intent, Duty, Respect, Integrity
- **Driving:** Slow and Cautious with Lights On. Traffic, Wildlife, Follow Agency Policy
- **Snags and Weakened Trees:** Maintain Situational Awareness
- **Suppression Rehab:** Heavy Equipment, Trained Operators, Safe Equipment, Inspected Equipment

- **Transition:** Risks to firefighters increase during transitions and transfer of command periods. Know who your leadership is, where you are supposed to be, your assignment, and who you report to. Establish and implement communication procedures, ensure your radio's have appropriate frequencies. Give and receive comprehensive briefings. Confirm that information is received, acknowledged, and understood. Take your time through transitions, serious accidents can occur at any time. Know what your roles and responsibilities are. Review the ICS 206 Medical Plan and Medical Incident Report in the IAP.
- **Driving:** Local residence and Memorial Day weekend traffic is anticipated to increase. Drive defensively. Do not get distracted. Drive with your lights on. Communicate traffic problems and hazards. Civilian traffic on highways tend to travel at high speeds. Continue to slow down, be courteous and drive cautiously. Be mindful of pedestrians and wildlife on the roads.
- **Snags and Weakened Trees:** Hazard Tree Safety, LCES is a must. Establish a NWZ (no work zone) if necessary. Make sure you communicate all hazards. If you see something – say something. Maintain Situational Awareness... Please Remember: Look Up, Look Down, Look Around
- **Heavy Equipment:** Keep a safe distance. Make sure the heavy equipment operator knows your location. Watch for rolling material, falling, and moving of trees, branches, logs, and rocks. Ensure the operators and folks working with the heavy equipment are trained and know the hazards. Don't approach moving equipment until you are sure the operator is aware of your presence.

Practice Leadership in Safety

- **Leaders Intent:** Personal Safety, Safety of Others, Manage Fatigue, Minimize Risk
- **Situational Awareness:** Communications, Weather, Local Factors, Assess Hazards, Communicate Hazards. Mitigate hazards using sound Risk Management Processes
- **Maintain Your Health:** Quality rest, nutrition, hydration, wash your hands often, maintain social distancing, limit exposure to infectious disease

Thanks, from your SAFETY TEAM!

*Prepared by: David Marion SOF1 (T),
Ron Bertsch SOF1*

Division/Group Assignment List (ICS 204 WF)
Controlled Unclassified Information//Basic

1. Incident Name:			3.			
HERMITS PEAK & CALF CANYON FIRES EAST ZONE			Branch:		Division/Group	
2. Operational Period: DAY			XXX		00	
Date/Time From: 05/26/2022 0700 THU	Date/Time To: 05/26/2022 2100 THU					
4. Operations Personnel						
OPERATIONS CHIEF		PATRICK RUSSELL		BRANCH DIRECTOR		FRED BOEHM
SAFETY		MIKE LACY		DIVISION/GROUP SUPERVISOR		JASON GIBB KEVIN DEJONG (T)
5. Resources Assigned this Period						
Strike Team / Task Force / Resource Designator		LWD	Leader	Number Persons	Drop Off PT./Time	Pick Up PT./Time
HC1 BAKER RIVER IHC C-8003		05/30	GARY CHICKS	22	EAGLE NEST/0700	EAGLE NEST/2100
HC2I CA-STF-GROVELAND-4 C-101		05/26	TIMOTHY MARKIN	18	EAGLE NEST/0700	EAGLE NEST/2100
HC2I DIAMOND FIRE NCC - 11B C-8007		06/01	LARRY ECKELMAN	20	EAGLE NEST/0700	EAGLE NEST/2100
ENG4 PVT-CHEWACK WILDFIRE E-8045		06/02	ANDREW GRAVES	3	EAGLE NEST/0700	EAGLE NEST/2100
ENG5 PVT-GCT LAND MANAGEMENT E-8054		06/03	KEN DELYRIA	3	EAGLE NEST/0700	EAGLE NEST/2100
ENG6 PVT-TROY FIRE SERVICE E-8063		06/02	MARK BENNETT	3	EAGLE NEST/0700	EAGLE NEST/2100
ENG6 BLUFFDALE E-693 E-8065		06/02	DAVID BREGLIA	3	EAGLE NEST/0700	EAGLE NEST/2100
STEQ O-8162		06/05	RICHARD BOWEN	1	EAGLE NEST/0700	EAGLE NEST/2100
DO22 PVT-MOORE EXCAVATION E-290		06/05	SONNY MOORE	3	EAGLE NEST/0700	EAGLE NEST/2100
DO22 PVT-RESTAD E-8101		06/02	RYAN COLTER	2	EAGLE NEST/0700	EAGLE NEST/2100
DO22 PVT INDEPENDENT LOG E-8102		06/05	ANTHONY MOORE	2	EAGLE NEST/0700	EAGLE NEST/2100
DO22 PVT-LANFORD EXCAVATION E-8013		06/01	DICK LANFORD	2	EAGLE NEST/0700	EAGLE NEST/2100
WTS2 WTS2 - HOLT, GREGORY E-8169		06/05	GREG HOLT	1	EAGLE NEST/0700	EAGLE NEST/2100
MAST PVT-ROY SERMON E-8172		06/06	CASEY SERMON	2	EAGLE NEST/0700	EAGLE NEST/2100
MAST PVT-NORTHSTATE HEAVY EQUIPMENT E-8174		06/06	JOSHUA VIBERG	2	EAGLE NEST/0700	EAGLE NEST/2100
SKD1 PVT-BRL SERVICES E-8114		06/05	LOGAN SIMPSON	2	EAGLE NEST/0700	EAGLE NEST/2100
SKD1 PVT-PATHFINDER ENGINEERING E-8115			NEEDS TO CHECK IN		EAGLE NEST/0700	EAGLE NEST/2100
SKD1 PVT-PATHFINDER ENGINEERING E-8116		06/05	IAN RANDALL	2	EAGLE NEST/0700	EAGLE NEST/2100
SKD1 PVT-CATE LAND INDUSTRIES E-8117		06/05	KELBY CATES	2	EAGLE NEST/0700	EAGLE NEST/2100
SKG1 PVT-SOFT TRACK ATTACK E-8118		06/06	IAN MUNSON	2	EAGLE NEST/0700	EAGLE NEST/2100
8. Division/Group Communication Summary						
Function	Channel	RX Frequency N/W	RX Tone/NAC	TX Frequency N/W	TX Tone/NAC	Mode
COMMAND	13	170.0000	110.9	166.6750	110.9	A
TACTICAL	2	159.1800	136.5	159.1800	136.5	A
AIR TO GROUND	15	168.4000		168.4000		A
AIR GUARD	16	168.6250		168.6250	110.9	A
9. Prepared By (Resource Unit Leader)			Approved By (Planning Section Chief)		Date	Time
JAY SHAFFER, RESL			AARON GROVE, PSC2		05/25/2022	2000

Division/Group Assignment List (ICS 204 WF)
Controlled Unclassified Information//Basic

1. Incident Name:			3.			
HERMITS PEAK & CALF CANYON FIRES EAST ZONE			Branch:		Division/Group	
2. Operational Period: DAY			XXX		00	
Date/Time From: 05/26/2022 0700 THU	Date/Time To: 05/26/2022 2100 THU					
4. Operations Personnel						
OPERATIONS CHIEF PATRICK RUSSELL		BRANCH DIRECTOR FRED BOEHM				
SAFETY MIKE LACY		DIVISION/GROUP SUPERVISOR JASON GIBB KEVIN DEJONG (T)				
5. Resources Assigned this Period						
Strike Team / Task Force / Resource Designator		LWD	Leader	Number Persons	Drop Off PT./Time	Pick Up PT./Time
SKG1 PVT-SOFT TRACK ATTACK E-8119		06/06	JARED COVEY	2	EAGLE NEST/0700	EAGLE NEST/2100
SKG2 PVT-HART VENTURES E-8120		06/04	FREDDY MARTINEZ	2	EAGLE NEST/0700	EAGLE NEST/2100
SKG2 PVT- BULL CREEK E-8121		06/04	DAKOTA WOOD	2	EAGLE NEST/0700	EAGLE NEST/2100
SKG2 PVT-PITMAN RESOURCES E-8122		06/05	FREDDIE TEDDER	2	EAGLE NEST/0700	EAGLE NEST/2100
SKD1 BOB LEE & SONS TREE SERVICE E-8235		06/07	DALE LEE	2	EAGLE NEST/0700	EAGLE NEST/2100
FEL1 PVT-VM WEST E-8110		06/06	KIRK GRAY	2	EAGLE NEST/0700	EAGLE NEST/2100
FEL1 PVT FLANAGAN QUALITY E-8132		06/06	DALE FLANAGAN	2	EAGLE NEST/0700	EAGLE NEST/2100
FEL2 PVT-MARTELLI FORESTRY E-8112		06/08		2	EAGLE NEST/0700	EAGLE NEST/2100
TFLD (T) O-8187		06/03	KIP VAN DE WATER	1	EAGLE NEST/0700	EAGLE NEST/2100
HEQB (T) O-525		05/28	ELIJAH ALLEN	1	EAGLE NEST/0700	EAGLE NEST/2100
HEQB O-8061		06/01	JAMES BRUMFIELD	1	EAGLE NEST/0700	EAGLE NEST/2100
HEQB (T) O-527		05/28	CODY SEYMOUR	1	EAGLE NEST/0700	EAGLE NEST/2100
HEQB (T) O-8092		06/01	CHARLEY BROWN	1	EAGLE NEST/0700	EAGLE NEST/2100
HEQB (T) O-8093		06/01	KENNETH MCARTHUR	1	EAGLE NEST/0700	EAGLE NEST/2100
HEQB (T) O-8095		06/01	CODY LAVLEY	1	EAGLE NEST/0700	EAGLE NEST/2100
MT 701 E-53		05/26	ZANDER STEICHEN	2	EAGLE NEST/0700	EAGLE NEST/2100
HEQB (T) O-8094		06/01	JON JILK	1	EAGLE NEST/0700	EAGLE NEST/2100
AMBO 752 E-8009		06/02	SKYLAR BAINBRIDGE	2	EAGLE NEST/0700	EAGLE NEST/2100
SOFR O-8104		06/02	WILLY MELENDEZ	1	EAGLE NEST/0700	EAGLE NEST/2100
6. Control Operations/Work Assignments:						
8. Division/Group Communication Summary						
Function	Channel	RX Frequency N/W	RX Tone/NAC	TX Frequency N/W	TX Tone/NAC	Mode
COMMAND	13	170.0000	110.9	166.6750	110.9	A
TACTICAL	2	159.1800	136.5	159.1800	136.5	A
AIR TO GROUND	15	168.4000		168.4000		A
AIR GUARD	16	168.6250		168.6250	110.9	A
9. Prepared By (Resource Unit Leader)			Approved By (Planning Section Chief)		Date	Time
JAY SHAFFER, RESL			AARON GROVE, PSC2		05/25/2022	2000

Division/Group Assignment List (ICS 204 WF)
Controlled Unclassified Information//Basic

1. Incident Name:				3.			
HERMITS PEAK & CALF CANYON FIRES EAST ZONE				Branch:		Division/Group	
2. Operational Period: DAY				XXX		00	
Date/Time From: 05/26/2022 0700 THU		Date/Time To: 05/26/2022 2100 THU					
4. Operations Personnel							
OPERATIONS CHIEF		PATRICK RUSSELL		BRANCH DIRECTOR		FRED BOEHM	
SAFETY		MIKE LACY		DIVISION/GROUP SUPERVISOR		JASON GIBB KEVIN DEJONG (T)	
6. Control Operations/Work Assignments:							
Construct indirect control line from Luna fire scar north along ridge system toward Hwy 64 to prevent fire spread to the east, mitigating fire impact to the communities of Black Mesa and Angel Fire. Improve and prepare values at risk to limit adverse fire impacts.							
7. Special Instructions:							
<ul style="list-style-type: none"> • REAFs Rupert Nowlin and Justice Fife covering Branch XXX divisions. • REAFs will check In and check out with DIVS. • Encourage limited use on FS-76. Utilize posted mile markers on West Zone TAC 4 during travel. 							
8. Division/Group Communication Summary							
Function	Channel	RX Frequency N/W	RX Tone/NAC	TX Frequency N/W	TX Tone/NAC	Mode	
COMMAND	13	170.0000	110.9	166.6750	110.9	A	
TACTICAL	2	159.1800	136.5	159.1800	136.5	A	
AIR TO GROUND	15	168.4000		168.4000		A	
AIR GUARD	16	168.6250		168.6250	110.9	A	
9. Prepared By (Resource Unit Leader)			Approved By (Planning Section Chief)			Date	Time
JAY SHAFFER, RESL			AARON GROVE, PSC2			05/25/2022	2000

Division/Group Assignment List (ICS 204 WF)
Controlled Unclassified Information//Basic

1. Incident Name:				3.			
HERMITS PEAK & CALF CANYON FIRES EAST ZONE				Branch:		Division/Group	
2. Operational Period: DAY				XXX		LL	
Date/Time From: 05/26/2022 0700 THU		Date/Time To: 05/26/2022 2100 THU					
4. Operations Personnel							
OPERATIONS CHIEF		PATRICK RUSSELL		BRANCH DIRECTOR		FRED BOEHM	
SAFETY		MIKE LACY		DIVISION/GROUP SUPERVISOR		JAKE BOTTS	
5. Resources Assigned this Period							
Strike Team / Task Force / Resource Designator		LWD	Leader	Number Persons	Drop Off PT./Time	Pick Up PT./Time	
HC2 PVT HC2 ROCHA C-8013		06/02	JORGE DURAN	20	EAGLE NEST/0700	EAGLE NEST/2100	
HC2 C4 GFP ENT C-8016		06/03	KEITH PARKER	19	EAGLE NEST/0700	EAGLE NEST/2100	
HC2 PVT GRAYBACK 20 C-8017		06/03	RONALD WOOD	20	EAGLE NEST/0700	EAGLE NEST/2100	
ENG3 MISSOULA FIRE E-188		05/29	GARRETT VENTERS	3	EAGLE NEST/0700	EAGLE NEST/2100	
ENG3 PVT-ROCKY MTN FIRE E-424		06/09	SHANE STREHLE	3	EAGLE NEST/0700	EAGLE NEST/2100	
ENG3 CA-CNF-E 335 E-8017		06/02	SEAN COX	5	EAGLE NEST/0700	EAGLE NEST/2100	
ENG4 PVT-EAGLE CAP E-8036		06/02	JEREMY GEORGE	3	EAGLE NEST/0700	EAGLE NEST/2100	
ENG4 PVT-IDAHO TRAILBLAZERS E-8039		06/03	CHRIS STEWART	3	EAGLE NEST/0700	EAGLE NEST/2100	
ENG4 PVT- CUTTING CONSTRUCTION E-8041		06/03	TYLER NELSON	3	EAGLE NEST/0700	EAGLE NEST/2100	
ENG4 PVT-IDAHO TRAILBLAZERS E-8044		06/03	PHILLIP HOAG	3	EAGLE NEST/0700	EAGLE NEST/2100	
ENG6 PVT- IDAHO HEATSEEKER 9 E-35		05/29	WYATT JOHNSON	3	EAGLE NEST/0700	EAGLE NEST/2100	
ENG6 PVT-EAGLE CAP E-506		05/26	JOE RIVERA	3	EAGLE NEST/0700	EAGLE NEST/2100	
CHIP PVT ALLEN FIRE E-8125		06/03	KELLY WILLIS	3	EAGLE NEST/0700	EAGLE NEST/2100	
TFLD O-5068		05/28	MARK LEWIS	1	EAGLE NEST/0700	EAGLE NEST/2100	
TFLD (T) O-8087		05/31	VINCENT SPINA	1	EAGLE NEST/0700	EAGLE NEST/2100	
MT 702 O-126		06/01	ALEX PLACE	2	EAGLE NEST/0700	EAGLE NEST/2100	
MT 712 O-8114 / O-8117		06/01	RATTI / PEREZ	2	EAGLE NEST/0700	EAGLE NEST/2100	
AMBO 750 E-593		05/31	ABRAHAM HERNANDEZ	2	EAGLE NEST/0700	EAGLE NEST/2100	
SOFR O-8105		06/01	BENJAMIN SIGNOR	1	EAGLE NEST/0700	EAGLE NEST/2100	
6. Control Operations/Work Assignments:							
8. Division/Group Communication Summary							
Function	Channel	RX Frequency N/W	RX Tone/NAC	TX Frequency N/W	TX Tone/NAC	Mode	
COMMAND	13	170.0000	110.9	166.6750	110.9	A	
TACTICAL	4	166.7250	136.5	166.7250	136.5	A	
AIR TO GROUND	15	168.4000		168.4000		A	
AIR GUARD	16	168.6250		168.6250	110.9	A	
9. Prepared By (Resource Unit Leader)			Approved By (Planning Section Chief)			Date	Time
JAY SHAFFER, RESL			AARON GROVE, PSC2			05/25/2022	2000

Division/Group Assignment List (ICS 204 WF)

Controlled Unclassified Information//Basic

1. Incident Name:				3.			
HERMITS PEAK & CALF CANYON FIRES EAST ZONE				Branch:		Division/Group	
2. Operational Period: DAY				XXX		LL	
Date/Time From: 05/26/2022 0700 THU		Date/Time To: 05/26/2022 2100 THU					
4. Operations Personnel							
OPERATIONS CHIEF		PATRICK RUSSELL		BRANCH DIRECTOR		FRED BOEHM	
SAFETY		MIKE LACY		DIVISION/GROUP SUPERVISOR		JAKE BOTTS	
6. Control Operations/Work Assignments:							
Construct indirect fire line from Hwy 64 northeast and north at the base of the foothills west of the Angel Fire and Eagle Nest valley to limit fire spread into the communities and values at risk. Improve and prepare values at risk to limit adverse fire impacts.							
7. Special Instructions:							
<ul style="list-style-type: none"> • REAFs Rupert Nowlin and Justice Fife covering Branch XXX divisions. • REAFs will check In and check out with DIVS. 							
8. Division/Group Communication Summary							
Function	Channel	RX Frequency N/W	RX Tone/NAC	TX Frequency N/W	TX Tone/NAC	Mode	
COMMAND	13	170.0000	110.9	166.6750	110.9	A	
TACTICAL	4	166.7250	136.5	166.7250	136.5	A	
AIR TO GROUND	15	168.4000		168.4000		A	
AIR GUARD	16	168.6250		168.6250	110.9	A	
9. Prepared By (Resource Unit Leader)			Approved By (Planning Section Chief)			Date	Time
JAY SHAFFER, RESL			AARON GROVE, PSC2			05/25/2022	2000

Division/Group Assignment List (ICS 204 WF)
Controlled Unclassified Information//Basic

1. Incident Name:			3.			
HERMITS PEAK & CALF CANYON FIRES EAST ZONE			Branch:		Division/Group	
2. Operational Period: DAY			XXX		HH	
Date/Time From: 05/26/2022 0700	THU	Date/Time To: 05/26/2022 2100				
4. Operations Personnel						
OPERATIONS CHIEF		PATRICK RUSSELL		BRANCH DIRECTOR		FRED BOEHM
SAFETY		MIKE LACY		DIVISION/GROUP SUPERVISOR		UNSTAFFED
5. Resources Assigned this Period						
Strike Team / Task Force / Resource Designator		LWD	Leader	Number Persons	Drop Off PT./Time	Pick Up PT./Time
6. Control Operations/Work Assignments:						
UNSTAFFED						
7. Special Instructions:						
<ul style="list-style-type: none"> • REAFs Rupert Nowlin and Justice Fife covering Branch XXX divisions. • REAFs will check In and check out with the OPBD. 						
8. Division/Group Communication Summary						
Function	Channel	RX Frequency N/W	RX Tone/NAC	TX Frequency N/W	TX Tone/NAC	Mode
COMMAND	13	170.0000	110.9	166.6750	110.9	A
TACTICAL	5	166.7750	136.5	166.7750	136.5	A
AIR TO GROUND	15	168.4000		168.4000		A
AIR GUARD	16	168.6250		168.6250	110.9	A
9. Prepared By (Resource Unit Leader)			Approved By (Planning Section Chief)		Date	Time
JAY SHAFFER, RESL			AARON GROVE, PSC2		05/25/2022	2000

Division/Group Assignment List (ICS 204 WF)
Controlled Unclassified Information//Basic

1. Incident Name:				3.			
HERMITS PEAK & CALF CANYON FIRES EAST ZONE				Branch:		Division/Group	
2. Operational Period: DAY				XXXV		T T	
Date/Time From: 05/26/2022 0700 THU		Date/Time To: 05/26/2022 2100 THU					
4. Operations Personnel							
OPERATIONS CHIEF		PATRICK RUSSELL		BRANCH DIRECTOR		JOE TIESO	
SAFETY		PHIL GERHARDSON		DIVISION/GROUP SUPERVISOR		ALBERTO LARA	
5. Resources Assigned this Period							
Strike Team / Task Force / Resource Designator		LWD	Leader	Number Persons	Drop Off PT./Time	Pick Up PT./Time	
ENG3 PVT-EAST FORK FPD E-193		06/01	JEREMY CHANDLER	4	EAGLE NEST/0700	EAGLE NEST/2100	
ENG3 PVT-TREASURE VALLEY E-260		06/03	ANDY BERNARD	3	EAGLE NEST/0700	EAGLE NEST/2100	
ENG3 PVT- HEK JONES E-427		06/07	DANIEL SULLIVAN	3	EAGLE NEST/0700	EAGLE NEST/2100	
ENG3 PVT-J3 CONTRACTING E-560		05/30	MIKE CADE	3	EAGLE NEST/0700	EAGLE NEST/2100	
ENG6 PVT- L&A WILDFIRE E-316		06/01	LARRY MARTINEZ	3	EAGLE NEST/0700	EAGLE NEST/2100	
ENG6 PVT- FIRESTORM E-549		05/30	WILLIAM NERBONNE,	3	EAGLE NEST/0700	EAGLE NEST/2100	
WTT2 PVT-PIERCE FIRE E-239		06/02	KENNETH GEARY	2	EAGLE NEST/0700	EAGLE NEST/2100	
MT 703 O-8113 / O-8118		06/01	CLOCK / BUBEN	2	EAGLE NEST/0700	EAGLE NEST/2100	
MT 711 O-612		06/01	ERIK KOLB	2	EAGLE NEST/0700	EAGLE NEST/2100	
SOFR O-8097		06/02	SEAN DEPP	1	EAGLE NEST/0700	EAGLE NEST/2100	
6. Control Operations/Work Assignments:							
Identify and improve values at risk along the Hwy 434 corridor from Sierra Bonita north to Black Mesa. Improve and prepare values at risk to limit adverse fire impacts.							
7. Special Instructions:							
<ul style="list-style-type: none"> • REAF Todd Granum Covering Branch XXXV divisions. • REAFs will check In and check out with DIVS. 							
8. Division/Group Communication Summary							
Function	Channel	RX Frequency N/W	RX Tone/NAC	TX Frequency N/W	TX Tone/NAC	Mode	
COMMAND	7	170.6875	110.9	166.5750	110.9	A	
TACTICAL	1	159.2250	136.5	159.2250	136.5		
AIR TO GROUND	15	168.4000		168.4000		A	
AIR GUARD	16	168.6250		168.6250	110.9	A	
9. Prepared By (Resource Unit Leader)			Approved By (Planning Section Chief)			Date	Time
JAY SHAFFER, RESL			AARON GROVE, PSC2			05/25/2022	2000

Division/Group Assignment List (ICS 204 WF)

Controlled Unclassified Information//Basic

1. Incident Name:			3.			
HERMITS PEAK & CALF CANYON FIRES EAST ZONE			Branch:		Division/Group	
2. Operational Period:			XXXV		YY / VV	
Date/Time From: 05/26/2022 0700		THU	Date/Time To: 05/26/2022 2100		THU	
4. Operations Personnel						
OPERATIONS CHIEF		PATRICK RUSSELL		BRANCH DIRECTOR		
				JOE TIESO		
SAFETY		PHIL GERHARDSON		DIVISION/GROUP SUPERVISOR		
				MIKE VELAZQUEZ BOB MCCLELLAN (T)		
5. Resources Assigned this Period						
Strike Team / Task Force / Resource Designator		LWD	Leader	Number Persons	Drop Off PT./Time	Pick Up PT./Time
HC1 CA-LPF-VENTANA-IHC C-102		05/26	HAROLD COOK	20	EAGLE NEST/0700	EAGLE NEST/2100
HC1 CO-CRD-CRAIG-IHC C-104		05/26	LOGAN BLANKENSHIP	19	EAGLE NEST/0700	EAGLE NEST/2100
HC1 CAF-CARSON-IHC C-105		05/26	TIM MEMMER	21	EAGLE NEST/0700	EAGLE NEST/2100
HC2 PVT-LAVA RIVER-7 C-75		06/15	WILLIAM GUERRERI	20	EAGLE NEST/0700	EAGLE NEST/2100
HC2 PVT-LAVA RIVER-6 C-77		05/27	RIGOBERTO PEREZ	20	EAGLE NEST/0700	EAGLE NEST/2100
HC2 PVT-BIRRUETA C-78		05/28	ANTONIO BIRRUETA	20	EAGLE NEST/0700	EAGLE NEST/2100
HC2 PVT-CABRERA CONTRACTING C-8014		06/02	BENNY CABRERA	20	EAGLE NEST/0700	EAGLE NEST/2100
ENG3 CO-CDFS-SECURITY FPD-114 E-22		05/28	DEREK CHAMBERS	4	EAGLE NEST/0700	EAGLE NEST/2100
ENG3 UT-NWS-DRAPER FD-E324 E-547		05/28	CONNOR CARPENTER	4	EAGLE NEST/0700	EAGLE NEST/2100
ENG6 PVT-IDAHO HEATSEEKER-10 E-37		05/29	IAN ROGGIO	3	EAGLE NEST/0700	EAGLE NEST/2100
ENG6 PVT-NATIONAL WILDLAND FIRE E-46		05/29	JASON DAVIS	3	EAGLE NEST/0700	EAGLE NEST/2100
ENG6 PVT-PACIFIC OASIS E-510		05/27	CASEY DOWNES	3	EAGLE NEST/0700	EAGLE NEST/2100
ENG6 CO-CDFS-OAK CREEK FPD E-540		05/28	ROBERT REILLEY	4	EAGLE NEST/0700	EAGLE NEST/2100
WTT2 PVT-TRI-STATE FIRE E-240		06/04	FRANCESCO MOORE	2	EAGLE NEST/0700	EAGLE NEST/2100
CHIP PVT-GTP CHIPPER E-8127		06/05	WILS RILEY	3	EAGLE NEST/0700	EAGLE NEST/2100
CHIP PVT -CHP1 SMITH, KEENAN E-8128		06/05	BRAD CHILTON	3	EAGLE NEST/0700	EAGLE NEST/2100
TFLD O-518		05/27	DANNY TAYLOR JR	1	EAGLE NEST/0700	EAGLE NEST/2100
REMS 702 O-222		05/27	JAMES HITCH	4	EAGLE NEST/0700	EAGLE NEST/2100
MT 713 O-8111 / O-8116		06/02	SPENCER / KEFFER	2	EAGLE NEST/0700	EAGLE NEST/2100
MT 707 E-407		06/07	MICHAEL STADLER	2	EAGLE NEST/0700	EAGLE NEST/2100
8. Division/Group Communication Summary						
Function	Channel	RX Frequency N/W	RX Tone/NAC	TX Frequency N/W	TX Tone/NAC	Mode
COMMAND	7	170.6875	110.9	166.5750	110.9	A
TACTICAL	3	168.7500	136.5	168.7500	136.5	A
AIR TO GROUND	15	168.4000		168.4000		A
AIR GUARD	16	168.6250		168.6250	110.9	A
9. Prepared By (Resource Unit Leader)			Approved By (Planning Section Chief)		Date	Time
JAY SHAFFER, RESL			AARON GROVE, PSC2		05/25/2022	2000

Division/Group Assignment List (ICS 204 WF)
Controlled Unclassified Information//Basic

1. Incident Name:			3.			
HERMITS PEAK & CALF CANYON FIRES EAST ZONE			Branch:		Division/Group	
2. Operational Period: DAY			XXXV		YY / VV	
Date/Time From: 05/26/2022 0700 THU	Date/Time To: 05/26/2022 2100 THU					
4. Operations Personnel						
OPERATIONS CHIEF		PATRICK RUSSELL		BRANCH DIRECTOR		JOE TIESO
SAFETY		PHIL GERHARDSON		DIVISION/GROUP SUPERVISOR		MIKE VELAZQUEZ BOB MCCLELLAN (T)
5. Resources Assigned this Period						
Strike Team / Task Force / Resource Designator		LWD	Leader	Number Persons	Drop Off PT./Time	Pick Up PT./Time
MT 705 E-245		06/08	BRIAN LENKE	2	EAGLE NEST/0700	EAGLE NEST/2100
AMBO 751 E-5125		06/02	COLLIN VLASS	2	EAGLE NEST/0700	EAGLE NEST/2100
SOFR O-8102 (DIV YY)		06/02	WILLIAM SNYDER	1	EAGLE NEST/0700	EAGLE NEST/2100
SOF2 O-489 (DIV V V)		05/27	CHRIS FARINETTI	1	EAGLE NEST/0700	EAGLE NEST/2100
6. Control Operations/Work Assignments:						
<p><u>DIV Y Y</u>: Patrol from the Zone break north along Hwy 434 to the DIV break. Mop-up any threat to line to the degree necessary to keep the fire within the current fire perimeter and make escape improbable. Implement suppression repair as indicated by the suppression repair plan.</p> <p><u>DIV V V</u>: Patrol the Hwy 434 corridor, take necessary action to keep the fire within the current perimeter. Mop-up direct control line to prevent fire spread to the north and east while limiting fire impact to the communities of Sierra Bonita and Black Mesa.</p>						
7. Special Instructions:						
<ul style="list-style-type: none"> • Backhaul excess accountable property and trash as necessary. • REAF Todd Granum Covering Branch XXXV divisions. • REAFs will check In and check out with DIVS. 						
8. Division/Group Communication Summary						
Function	Channel	RX Frequency N/W	RX Tone/NAC	TX Frequency N/W	TX Tone/NAC	Mode
COMMAND	7	170.6875	110.9	166.5750	110.9	A
TACTICAL	3	168.7500	136.5	168.7500	136.5	A
AIR TO GROUND	15	168.4000		168.4000		A
AIR GUARD	16	168.6250		168.6250	110.9	A
9. Prepared By (Resource Unit Leader)			Approved By (Planning Section Chief)		Date	Time
JAY SHAFFER, RESL			AARON GROVE, PSC2		05/25/2022	2000

Division/Group Assignment List (ICS 204 WF)
Controlled Unclassified Information//Basic

1. Incident Name:			3.			
HERMITS PEAK & CALF CANYON FIRES EAST ZONE			Branch:		Division/Group	
2. Operational Period: DAY			CONT.			
Date/Time From: 05/26/2022 0700 THU		Date/Time To: 05/26/2022 2100 THU				
4. Operations Personnel						
OPERATIONS CHIEF		PATRICK RUSSELL		BRANCH DIRECTOR		
SAFETY		PHIL GERHARDSON		DIVISION/GROUP SUPERVISOR		JAKE AKERBERG
5. Resources Assigned this Period						
Strike Team / Task Force / Resource Designator		LWD	Leader	Number Persons	Drop Off PT./Time	Pick Up PT./Time
HC2I CA-SQF-COBRAS-1 C-8002		06/02	JOSE GARCIA	20	EAGLE NEST/0700	EAGLE NEST/2100
HC2I PVT NORTH PACIFIC FORESTRY C-8015		06/03	JOSE PEREZ	20	EAGLE NEST/0700	EAGLE NEST/2100
HC2 BLUE MOUNTAIN C-8012		05/31	JORGE PEREZ	20	EAGLE NEST/0700	EAGLE NEST/2100
HC2 FRANCO REFORESTATION C-8018		06/03	ARTURO FRANCO	20	EAGLE NEST/0700	EAGLE NEST/2100
ENG6 MT KNF-E641 E-8062		06/03	AARON T WOODHAM	4	EAGLE NEST/0700	EAGLE NEST/2100
DO22 PVT-TNT GENERAL E-8103		06/04	HAYDEN MARBLE	2	EAGLE NEST/0700	EAGLE NEST/2100
DO22 PVT-JESSIE A WYATT E-8104		06/03	ADRIAN FUKUDA	2	EAGLE NEST/0700	EAGLE NEST/2100
CHIP PVT-G&S E-8126		06/04	JAMES DEGEN	2	EAGLE NEST/0700	EAGLE NEST/2100
TFLD O-8068		05/31	MICHAEL NICK	1	EAGLE NEST/0700	EAGLE NEST/2100
TFLD O-8161		06/04	ANDREW MILLER	1	EAGLE NEST/0700	EAGLE NEST/2100
HEQB O-8057		06/01	SCOTT ENGLISH	1	EAGLE NEST/0700	EAGLE NEST/2100
HEQB (T) O-8096		06/01	MAXWELL NICHOLSON	1	EAGLE NEST/0700	EAGLE NEST/2100
MT 710 O-496			BUZZ STILLMAN	2	EAGLE NEST/0700	EAGLE NEST/2100
6. Control Operations/Work Assignments:						
Implement contingency control lines to the north and east of the fire. Coordinate with stake holders and land owners to locate control line in the most advantageous location to control potential advancing fire.						
7. Special Instructions:						
8. Division/Group Communication Summary						
Function	Channel	RX Frequency N/W	RX Tone/NAC	TX Frequency N/W	TX Tone/NAC	Mode
COMMAND	7	170.6875	110.9	166.5750	110.9	A
TACTICAL	6	168.2500	136.5	168.2500	136.5	A
AIR TO GROUND	15	168.4000		168.4000		A
AIR GUARD	16	168.6250		168.6250	110.9	A
9. Prepared By (Resource Unit Leader)			Approved By (Planning Section Chief)		Date	Time
JAY SHAFFER, RESL			AARON GROVE, PSC2		05/25/2022	2000

Division/Group Assignment List (ICS 204 WF)
Controlled Unclassified Information//Basic

1. Incident Name:			3.			
HERMITS PEAK & CALF CANYON FIRES EAST ZONE			Branch:		Division/Group	
2. Operational Period: DAY			IA GROUP			
Date/Time From: 05/26/2022 0700 THU		Date/Time To: 05/26/2022 2100 THU				
4. Operations Personnel						
OPERATIONS CHIEF		PATRICK RUSSELL		BRANCH DIRECTOR		
SAFETY		MIKE LACY - BRANCH XXX PHIL GERHARDSON - BRANCH XXXV		DIVISION/GROUP SUPERVISOR		BEN OHLIN 719-660-6331
5. Resources Assigned this Period						
Strike Team / Task Force / Resource Designator		LWD	Leader	Number Persons	Drop Off PT./Time	Pick Up PT./Time
ENG3 PVT-DEER MOUNTAIN E-8015		06/03	BENJAMIN OHLIN	3	EAGLE NEST/0700	EAGLE NEST/2100
ENG3- PVT CASTLE MTN E-8016		06/04	CHASE COOK	3	EAGLE NEST/0700	EAGLE NEST/2100
ENG3 PVT-CRAZY MTN E-8157		06/05	ROBERT SHERIDAN	3	EAGLE NEST/0700	EAGLE NEST/2100
ENG3 PVT - OUTBACK E-8158		06/06	CHUCK MCCONNELL	3	EAGLE NEST/0700	EAGLE NEST/2100
ENG3 PVT-BLACK RANGE E-8159		06/06	RONNIE TORRES	3	EAGLE NEST/0700	EAGLE NEST/2100
ENG4 PVT-HI COUNTRY E-8033		06/03	BERNARD VALDEZ JR	3	EAGLE NEST/0700	EAGLE NEST/2100
ENG4 PVT-SUNDANCE E-8034		06/03	DEAN NORTON	3	EAGLE NEST/0700	EAGLE NEST/2100
ENG4 PVT-BIG STATE WILDFIRE E-8035		06/03	MATT FINN	3	EAGLE NEST/0700	EAGLE NEST/2100
ENG4 PVT-HART VENTURES E-8037		06/03	DALE GOOD GUN	3	EAGLE NEST/0700	EAGLE NEST/2100
ENG4 PVT-TROY FIRE SERVICE E-8040		06/02	DAN HOCKANSON	3	EAGLE NEST/0700	EAGLE NEST/2100
ENG4 PVT-COHO FORESTRY E-8042		06/03	IVAN RAMIREZ	3	EAGLE NEST/0700	EAGLE NEST/2100
ENG4 PVT-IDAHO TRAILBLAZERS E-8043		06/03	OSVALDO ARENAS	3	EAGLE NEST/0700	EAGLE NEST/2100
ENG4 PVT-AQUA FORCE E-8046		06/03	CHASE WORKMAN	3	EAGLE NEST/0700	EAGLE NEST/2100
ENG5 WA-NES HI 7110 DNR E-8049		06/02	AUSTIN RUSSELL	5	EAGLE NEST/0700	EAGLE NEST/2100
ENG5 PVT-GCT LAND MANAGEMENT E-8051		06/03	ROBERT MCGIRR	3	EAGLE NEST/0700	EAGLE NEST/2100
ENG5 PVT-BUSCHER ENGINES E-8055		06/03	STEVE KINLEY	3	EAGLE NEST/0700	EAGLE NEST/2100
ENG5 PVT-WEST COAST WILDFIRE E-8057		06/03	NICK MILLER	3	EAGLE NEST/0700	EAGLE NEST/2100
ENG6 NM-NMS-RED RIVER-E3 E-531		05/26	CHRISTOPHER HANSEN	3	EAGLE NEST/0700	EAGLE NEST/2100
6. Control Operations/Work Assignments:						
Respond to IA within the TFR and support Local agencies. Assist DIV when requested.						
8. Division/Group Communication Summary						
Function	Channel	RX Frequency N/W	RX Tone/NAC	TX Frequency N/W	TX Tone/NAC	Mode
COMMAND	**SEE SPECIAL	INSTRUCTIONS**				
TACTICAL	** SEE SPECIAL	INSTRUCTIONS**				
AIR TO GROUND	15	168.4000		168.4000		A
AIR GUARD	16	168.6250		168.6250	110.9	A
9. Prepared By (Resource Unit Leader)			Approved By (Planning Section Chief)		Date	Time
JAY SHAFFER, RESL			AARON GROVE, PSC2		05/25/2022	2000

Division/Group Assignment List (ICS 204 WF)
Controlled Unclassified Information//Basic

1. Incident Name:				3.			
HERMITS PEAK & CALF CANYON FIRES EAST ZONE				Branch:		Division/Group	
2. Operational Period: DAY						IA GROUP	
Date/Time From: 05/26/2022 0700 THU		Date/Time To: 05/26/2022 2100 THU					
4. Operations Personnel							
OPERATIONS CHIEF		PATRICK RUSSELL		BRANCH DIRECTOR			
SAFETY		MIKE LACY - BRANCH XXX PHIL GERHARDSON - BRANCH XXXV		DIVISION/GROUP SUPERVISOR		BEN OHLIN 719-660-6331	
6. Control Operations/Work Assignments:							
7. Special Instructions:							
<ul style="list-style-type: none"> Utilize the <u>Comm Plan</u> in the Zone/Division in which you are operating Refer to the <u>IA Comm Plan</u> for communications. 							
8. Division/Group Communication Summary							
Function	Channel	RX Frequency N/W	RX Tone/NAC	TX Frequency N/W	TX Tone/NAC	Mode	
COMMAND	**SEE SPECIAL	INSTRUCTIONS**					
TACTICAL	** SEE SPECIAL	INSTRUCTIONS**					
AIR TO GROUND	15	168.4000		168.4000		A	
AIR GUARD	16	168.6250		168.6250	110.9	A	
9. Prepared By (Resource Unit Leader)			Approved By (Planning Section Chief)			Date	Time
JAY SHAFFER, RESL			AARON GROVE, PSC2			05/25/2022	2000

Controlled Unclassified Information/Basic

AIR OPERATIONS SUMMARY		Prepared By: Sean Cox AOB	Prepared: 05/25/2022	Prepared Time: 1800 hrs.
WEST/EAST ZONE CALF CANYON		2. OPERATIONAL PERIOD	START TIME: 0600	END TIME: 2000
		05/26/2022		SUNRISE: 0551
				SUNSET: 2008

HIGH VELOCITY, SHIFTING, ERRATIC WINDS WILL AFFECT AIRCRAFT PERFORMANCE AND AVAILABILITY OVER THE FIRE.

***** KNOW SOP'S FOR AVIATION OPERATIONS NEAR THE SOUTHERN TFR BOUNDARY: CONTACT SOUTH ZONE AA WHEN WITHIN 1 NM OF BOUNDARY**

TRACK WATER SOURCE USE ON COST SUMMARIES FOR EACH HELICOPTER

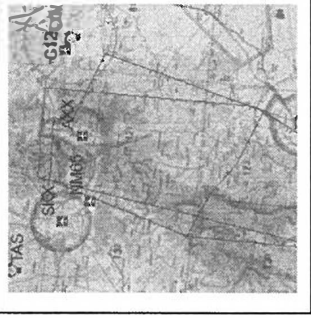
S-260-263 TONY THALER 541-729-7154
S-261-262 BILLY GROVES 406-599-7161
S-281-283 MARK OETZMANN 435-668-2415

UNMANNED ROMEO-3-4 MILTON TRUONG 541-274-9134 LAKEVIEW IHC

MEDICAL EXTRACTION DAYTIME
 H-0HQ 0800-2000
 ORDER THROUGH ATGS OR TAOS HELIBASE

NIGHTTIME
 CALL SIGN "LOBO 18",
 EMERGENCY (505)-328-2027
 OR
 UTILIZE COMMAND FREQUENCY
 2000-0900 HOURS.
 ON SCENE FREQUENCY
 VMED 28

2/4451, 17,500 AGL



Frequency: 125.8750

6. PERSONNEL	NAME	PHONE #	7. FREQUENCIES	AM	FM	8. FIXED-WING Avail/ Type/ Make-Model/ N#/ Base
AOBD West	Sean Cox	530-409-2363	A/A TFR	125.8750		AIRTANKERS: ORDER THRU ATGS
AOBD East	Terry Harris	936-366-4239	A/A (Fixed Wing)	120.750		ANGEL FIRE AIRPORT: N°36 25.30 X W 105° 17.45 (ELEVATION 8950')
ASGS	Brian Knapp	520-591-2704	A/A (Rotor Wing)	119.0500		TAOS AIRPORT: N°36 45.90 X W 105° 67.28 (ELEVATION 7096')
ASGS(T)	Preston Burns	970-318-6500				ATGS Platform:
ASGS	Kelvin McElfish	909-907-2677	A/G (Primary)		166.6125	N690AR – Curtis Matthews
ATGS	Curtis Matthews	530-219-1056	A/G (Secondary)		168.4000	N44NC -Chris Loraas
ATGS	Chris Loraas	406-370-4160	DECK		163.1000	Finance: 2022.calfcanyon.finance@firenet.gov
HEBM Angel	Efrain Garcia	760-519-8708	TOLC		170.4750	
HEBM Taos	Eric Holzern	218-434-3271	CTAF/UNICOM	122.8		Helibase email: 2022.calfcanyon.airops@firenet.gov

FAA N#	TY	MAKE/ MODEL	BASE	START	AVAIL	REMARKS	FAA N#	TY	MAKE/ MODEL	BASE	START	AVAIL	REMARKS
H-0HQ	3	AS-350B3	Taos	0600	0700	SH/Pax/IA/PSD	HT-2CH	1	CH-47D	Angel	0600	0700	Tanked
H-8MB	3	AS-350B3	Taos	0600	0700	PSD/IA/Pax	HT-1CH	1	CH-47D	Angel	0600	0700	Tanked
HT-0CH	1	CH-47D	Taos	0600	0700	Tanked	HT-3CH	1	CH-47D	Angel	0600	0700	Bucket
HT-8AJ	1	CH-47D	Taos	0600	0700	Tanked		2	Bell 205++	Angel	0600	0700	Tank/IBucket
HB-1SH	1	UH-60+	Taos	0900	1000	Bucket	H-2HX	3	AS-350B3	Angel	0600	0700	PSD/Pax

Chuck Norris Preston Burns doesn't need to throw out the trash, it always throws itself out.

INCIDENT RADIO COMMUNICATIONS PLAN		Hermit's Peak & Calif Canyon East Zone Fires CONTROLLED UNCLASSIFIED INFORMATION//BASIC			Date/Time Prepared 5/25/22 1800	Operational Period Date/Time 5/26/22 0700 5/27/22 0700		
Ch #	Function	Channel Name/Trunked Radio System Talkgroup	Assignment	RX Freq	Rx Tone	TX Freq	Tx Tone	Remarks Clone ver: E CC22V2
1	TACTICAL	E TAC 1	TT	159.2250	136.5	159.2250	136.5	A NMSF T1
2	TACTICAL	E TAC 2	OO	159.1800	136.5	159.1800	136.5	A NMSF T2
3	TACTICAL	E TAC 3	YY/VV	168.7500	136.5	168.7500	136.5	A SPECIAL
4	TACTICAL	E TAC 4	LL	166.7250	136.5	166.7250	136.5	A NIFC T5
5	TACTICAL	E TAC 5	HH	166.7750	136.5	166.7750	136.5	A NIFC T6
6	TACTICAL	E TAC 6	CONTINGENCY	168.2500	136.5	168.2500	136.5	A NIFC T7
7	COMMAND	CMD 9	ALL DIVISIONS	170.6875	110.9	166.5750	110.9	A Cerro Pelon
8	COMMAND	CMD 10	ALL DIVISIONS	170.3875	110.9	164.0875	110.9	A Gascon Peak
9	COMMAND	CMD 13	ALL DIVISIONS	171.0375	110.9	165.3875	110.9	A Cerro Vista
10	COMMAND	CMD 14	ALL DIVISIONS	171.1125	110.9	165.9875	110.9	A Picruis Peak
11	COMMAND	CMD 15	ALL DIVISIONS	171.8375	110.9	166.8125	110.9	A Black Lake
12	AIR EVAC	VMED 28	MEDEVAC	155.3400		155.3400	156.7	A
13	COMMAND	CMD 4	Into East ICP	170.0000	110.9	166.6750	110.9	A Touch Me Not Mtn.
14	AIR TO GROUND	A/G PRI	DIV SUP ABOVE	166.6125		166.6125		A
15	AIR TO GROUND	A/G SEC	ALL DIVISIONS	168.4000		168.4000		A
16	AIR GUARD	AIR GUARD	EMERGENCY	168.6250		168.6250	110.9	A EMERGENCY USE ONLY

CONTROLLED UNCLASSIFIED INFORMATION//BASIC

Prepared By (Communications Unit) *Kevin Harper* Philmont Scout Ranch Cimarron New Mexico
 Kevin Harper, COML 661-330-0209 *Kevin Harper* Reviewed by *Kevin Harper* 24 Hour "Communications" in Taos Phone Number 720-963-3471

ALL REPEATERS ARE LINKED, USE THE BEST ONE, MAY NOT BE THE CLOSEST. Code plug: E CC22V2

(INCIDENT RADIO COMMUNICATIONS PLAN)		Incident Name Hermits Peak / Calf Canyon West Zone IA		Date/Time Prepared 05/25/2022 @ 1800		Operational Period Date/Time 05/26/2022 0600 to 05/27/2022 0600			
Ch #	Function	Channel Name/Trunked Radio System Talkgroup	Assignment	RX Freq	RX Tone/NAC	TX Freq	Tx Tone/NAC	Mode A, D or	Remarks
1	COMMAND	Cerro	Cerro Vista	172.2750		166.2000	114.8	A	Cerro Vista
2	COMMAND	Picuris	Picuris	172.2750		166.2000	110.9	A	Picuris
3	TAC	R3 TAC1	R3 Tac1	167.5500		167.5500		A	R3 Tac1
4	TAC	R3 TAC2	R3 Tac2	168.6750		168.6750		A	R3 Tac2
5	TAC	R3 TAC3	R3 Tac3	168.7750		168.7750		A	R3 Tac3
6	TAC	CarFire	Carson Fire	169.1750		169.1750		A	Carson Fire
7	Med	VMED28	VMED 28	155.3400		155.3400	156.7	A	VMED 28
8	Med	VMED 29	VMED 29	155.3475		155.3475	156.7	A	VMED 29
9	A/G	A/G 56	Carson A/G 56	168.6625		168.6625		A	Carson A/G 56
10	COMMAND	SFNF	SFNF	171.5500		164.8750	167.9	A	SFNF
11	TAC	StateFor	NM St Forestry	159.4200		159.4200		A	NM St Forestry
12	TAC	StateFir	NM State Fire	154.3100		154.3100		A	NM State Fire
13	COMMAND	Mogote	Mogote	172.2750		166.2000	151.4	A	Mogote
14								A	
15								A	
16	AIRGUARD	AIRGUARD		168.6250		168.6250	110.9	A	AIRGUARD
Prepared By (Communications Unit) Brent Haberer COML				Last Clone Name: CCIA 523		Communications Phone: 720-693-3471			

Use Human Repeaters when and where necessary. Use only Channels assigned.

Controlled Unclassified Information//Basic

NFES 1330

INCIDENT RADIO COMMUNICATIONS PLAN

Incident Name
Hermits Peak / Calif Canyon Fire West Zone

Date/Time Prepared
05/25/2022 @ 1800

Operational Period Date/Time
05/26/2022 0600 to 05/27/2022 0600

Ch #	Function	Channel Name/Trunked Radio System Talkgroup	Assignment	RX Freq	RX Tone/NAC	TX Freq	Tx Tone/NAC	Mode A, D or	Remarks
1	TAC	TAC 1	Div K / Nights	168.0500	110.9	168.0500	110.9	A	Div K and Nights
2	TAC	TAC 2	Div N/O	168.2000	110.9	168.2000	110.9	A	Div N/O
3	TAC	TAC 3	Div Q	168.6000	110.9	168.6000	110.9	A	Div Q
4	TAC	TAC 4	Div SN & HM1	166.7250	110.9	166.7250	110.9	A	Div SN and Heavy Metal I
5	TAC	TAC 5	SG I and SG II	166.7750	110.9	166.7750	110.9	A	Structure Group I & II
6	TAC	TAC 6	Div M	168.2500	110.9	168.2500	110.9	A	Div M
7	COMMAND	CMD 9		170.6875	110.9	166.5750	110.9	A	Cerro Pelon
8	COMMAND	CMD 10		170.3875	110.9	164.0875	110.9	A	Gascon Peak
9	COMMAND	CMD 13		171.0375	110.9	165.3875	110.9	A	Cerro Vista
10	COMMAND	CMD 14		171.1125	110.9	165.9875	110.9	A	Picruis Peak
11	COMMAND	CMD15		171.8375	110.9	166.8125	110.9	A	Black Mesa AREA
12	AIR EVAC	VMED 28		155.3400		155.3400	156.7	A	Primary Medical Evac
13								A	
14	A/G PRI	A/G PRI		166.6125		166.6125		A	Primary A/G
15	A/G SEC	A/G SEC		168.4000		168.4000		A	Secondary A/G
16	AIRGUARD	AIRGUARD		168.6250		168.6250	110.9	A	AIRGUARD

Prepared By (Communications Unit)
 Brent Haberer COML

Last Clone Name: CCC 516
 Communications Phone: 720-693-3471

Use Human Repeaters when and where necessary. Use only Channels assigned.

Controlled Unclassified Information//Basic

NFES 1330

COMMUNICATIONS LIST (ICS 205A)

1. Incident Name: Hermit's Peak & Calf Canyons East Zone		2. Operational Period: Date From: 05/26/22 Date To: 05/27/22 Time From: 0700 Time To: 0700	
3. Basic Local Communications Information:			
Incident Assigned Position	Name	Method(s) of Contact (phone, pager, cell, etc.)	
PIO1	Wyatt, Daron	714-497-5633	
SOF1 @ ICP	Bertsch, Ron	706-515-5625	
SOF1-T @ ICP	Marion, Dave	530-927-8297	
AADM @ ICP	Keetch, Curtis	970-366-0669	
DMOB @ ICP	Contrerns, Irma	202-655-9591	
OSC1 @ ICP	Conklin, Matt	626-698-8052	
OSC1 @ ICP	Gurrola, Keith	805-558-0932	
LSC1 @ ICP	Crakes, Tom	805-878-1369	
LSC1 @ Eagle	Klym, David	703-232-5872	
LSC1-T @ ICP	Ethridge, Robert	202-531-1507	
PSC2-T @ ICP	Grove, Aaron	530-394-8094	
HRSP @ ICP	Torres, Anthony	505-249-2341	
SCKN @ ICP	Gaza, Veronica	202-655-9680	
COMP @ ICP	Finance	202-615-9785	
RESL @ ICP	Ferguson, Jeff	202-577-2681	
MEDL @ ICP	Mohlenbrock, Scott	202-655-9839	
FACL @ Eagle	Hodge, Jason	202-615-9681	
SPUL @ ICP	Armstrong, Jennifer	208-867-3128	
INCM-T @ ICP	Suwa, Tad	202-655-9752	
4. Prepared by: Name: <u>Kevin Harper</u> Position/Title: <u>COML</u> Signature: _____			
ICS 205A		IAP Page _____ Date/Time: <u>052322/1735</u>	

MEDICAL PLAN 206	1. INCIDENT NAME: Hermits Peak & Calf Canyon Fires East Zone	2. DATE PREPARED: May 25, 2022	3. TIME PREPARED: 1900	4. OPERATIONAL PERIOD 5/26/2022 0700 – 2100
-----------------------------	--	-----------------------------------	---------------------------	---

5. INCIDENT MEDICAL AID STATIONS			
MEDICAL AID STATIONS	LOCATION	ALS	
		YES	NO
Medical Unit	East Zone ICP	X	
Mountain Medics	Eagle Nest Camp	X	

6. TRANSPORTATION			
A. Ambulance Services			
NAME	LOCATION	PHONE	ALS
			Yes No
Fireline Medics AMBO 755	East Zone ICP	Med Unit: 562-252-2168	X
Angel Fire EMS	11 N Angel Fire Rd. Angel Fire, NM	Red River Dispatch: 575-754-2333	X
Cimarron EMS	133 N. Jefferson Ave. Cimarron, NM	Raton Dispatch: 575-445-2704	X
Raton Fire & EMS	199 Clark Ave. Raton, NM	Raton Dispatch: 575-445-2704	X
Additional ambulances avail. through local dispatch		911	

B. AIR AMBULANCE			
NAME	PHONE #	LOCATION / Type	ALS
			YES NO
Careflight Taos	800-800-0900	Taos Airport / Rotor, NVG	X
National Guard	Order through Comms: 505-328-2027	Angel Fire / Rotor, NVG, Hoist *2000-0900*	X
OHQ	Order through comms	Taos Airport / Rotor, Short Haul	X

7. HOSPITALS										
NAME	ADDRESS	TRAVEL TIME		PHONE	TRAUMA		HELIPAD		BURN CENTER	
		AIR	GRND		Yes	No	YES	NO	YES	NO
Philmont Scout Ranch Infirmary	1 Conjeo Road Philmont, NM	X Min	5 Min	ER Direct Line: 575-376-1149	LVL 4			X		X
Miner's Colfax Medical Center	203 Hospital Dr Raton, NM	15 Min	40 Min	ER Direct Line: 575-445-7702	LVL 4		X			X
UNM Hospital	2211 Lomas Blvd. NE Albuquerque, NM	1 Hr.	3 Hr.	ER Direct Line: 505-272-2411	LVL 1		X		X	
Taos Holy Cross Hospital	1397 Weimer Rd. Taos, NM 87571	3 min	10 min	ER Direct Line: 575-613-2256	LVL 4		X			X

8. MEDICAL EMERGENCY PROCEDURES	
<p>LINE "MEDICAL-EMERGENCY" PLAN:</p> <ul style="list-style-type: none"> - Crew Supervisor to contact Division Supervisor/Operations with: <ul style="list-style-type: none"> • Patient Complaint, Condition and Location via Tactical or Command frequency. Priority 1/Red & 2/Yellow Patients trigger Incident within Incident (IWI). - Division Supervisor/Operation contacts Communications/Dispatch: <ul style="list-style-type: none"> • Division Supervisor or POC* will run "Medical –Emergency" on the Command frequency. • Division Supervisor or POC* to use "Medical Incident Report" worksheet on back of this page or back of IRPG. • Communication contacts Medical Unit Leader on the Command frequency or cell phone (562) 252-2168 (Medical Emergencies Only). <p>POC* (Point of Contact) and/or Operations</p> 	<p>LINE "NON-EMERGENCY INCIDENT" PLAN:</p> <ul style="list-style-type: none"> - Crew Supervisor to contact Division Supervisor with: <ul style="list-style-type: none"> • Patient Complaint, Condition and Location via Tactical or Command frequency. Priority 3/Green, (Minor) Patients do not trigger Incident within Incident (IWI). - Division Supervisor to contact Communications/dispatch: <ul style="list-style-type: none"> • Division Supervisor or POC* will run "Non-Emergency Incident" on the Command frequency. • Division Supervisor or POC* will use "Medical Incident Report" worksheet on the back of this page or back of IRPG. • Communications contacts Medical Unit Leader on the Command frequency or cell phone (562) 252-2168 (For medical related incidents only). <p>IN-CAMP – 24 HOUR MEDICAL</p> <ul style="list-style-type: none"> - Contact 911 and Medical Unit (562) 252-2168 with: <ul style="list-style-type: none"> • Patient Complaint, Condition and Location

9. PREPARED BY Jake Long (MEDL-T)	10. REVIEWED BY Safety Officer SOFI (T)
--------------------------------------	---

Medical Incident Report

FOR A **NON-EMERGENCY INCIDENT**: WORK THROUGH CHAIN OF COMMAND TO REPORT AND TRANSPORT INJURED PERSONNEL AS NECESSARY.

FOR A **MEDICAL EMERGENCY**: IDENTIFY ON SCENE INCIDENT COMMANDER BY NAME AND POSITION AND ANNOUNCE "MEDICAL EMERGENCY" TO INITIATE RESPONSE FROM COMMUNICATIONS

Use the following items to communicate situation to communications/dispatch.

1. CONTACT COMMUNICATIONS / DISPATCH (Verify correct frequency prior to starting report)

Ex: "Communications, Div. Alpha. Stand-by for Emergency Traffic."

2. INCIDENT STATUS: Provide incident summary (including number of patients) and command structure.

Ex: "Communications, I have a Red priority patient, unconscious, struck by a falling tree.

Requesting air ambulance to Forest Road 1 at (Lat./Long.)

"This will be the Trout Meadow Medical Incident, IC is TFLD Jones. EMT Smith is providing medical care."

Severity of Emergency AND Transport Priority (priority 1, 2, 3)	<input type="checkbox"/> RED / PRIORITY 1 Life or limb threatening injury or illness. Evacuation need is IMMEDIATE <i>Ex: Unconscious, difficulty breathing, bleeding severely, 2° – 3° burns more than 4 palm sizes, heat stroke, disoriented.</i> <input type="checkbox"/> YELLOW / PRIORITY 2 Serious Injury or illness. Evacuation may be DELAYED if necessary. <i>Ex: Significant trauma, unable to walk, 2° – 3° burns not more than 1-3 palm sizes.</i> <input type="checkbox"/> GREEN / PRIORITY 3 Minor Injury or illness. Non-Emergency transport <i>Ex: Sprains, strains, minor heat-related illness.</i>
Nature of Injury or Illness & Mechanism of Injury	Brief Summary of Injury or Illness (Ex: Unconscious, Struck by Falling Tree)
Transport Request	Air Ambulance / Short Haul/Hoist Ground Ambulance / Other
Patient Location	Descriptive Location & Lat. / Long. (WGS84)
Incident Name	Geographic Name + "Medical" (Ex: Trout Meadow Medical)
On-Scene Incident Commander	Name of on-scene IC of Incident within an Incident (Ex: TFLD Jones)
Crew Patient Care	Name of Care Provider (Ex: EMT Smith)

3. INITIAL PATIENT ASSESSMENT: Complete this section for each patient as applicable (start with the most severe patient)

Agency Affiliation: (NO PATIENT NAMES) Federal Contractor Local Government

Patient Assessment: Age: Weight: Chief Complaint:

(If pertinent to Injury) Skin Signs: (color/moisture/temp) Level of Consciousness: BP: HR: Respirations:

Treatment:

4. TRANSPORT PLAN:

Evacuation Location (drop point, intersection, helispot, Lat. / Long, hazards) Patient's ETA to Location:

5. ADDITIONAL RESOURCES / EQUIPMENT NEEDS:

Paramedic / EMT - Crews - Immobilization Devices - AED - Oxygen - Trauma Bag - IV/Fluid(s) - Splints - Rope rescue - Wheeled litter - HAZMAT - Extrication

6. COMMUNICATIONS: Identify State Air/Ground EMS Frequencies and Hospital Contacts as applicable

Function	Channel Name/Number	Receive (RX)	Tone/NAC *	Transmit (TX)	Tone/NAC *
COMMAND					
AIR-TO-GRND					
TACTICAL					

7. CONTINGENCY: Considerations: If primary options fail, what actions can be implemented in conjunction with primary evacuation method?
Be thinking ahead.

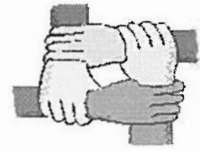
8. ADDITIONAL INFORMATION: Updates/Changes, etc.

REMEMBER: Confirm ETA's of resources ordered. Act according to your level of training
 Be Alert - Keep Calm - Think Clearly - Act Decisively

*** Follow up with MEDL upon return to ICP ***




Human Resource Message



Alertness

Alertness is the state of active attention by high sensory awareness such as being watchful and prompt to meet danger or emergency or being quick to perceive and act. It is related to psychology as well as to physiology. The team wants everyone to be mindful of their situation and to make it home safely. If you get tired pull over and take a nap, drink a coffee, and/or sing with the radio.



The Human Resources Specialists are here on assignment to help you and your teams manage the operational stress keeping your crews safe, positive, and productive increasing your situational awareness.

Human Resources Specialist Calf Canyon Fire – Tony Torres
505.239.0041 (call/text) or [email @ Anthony.Torres@usda.gov](mailto:Anthony.Torres@usda.gov)



CALIFORNIA INTERAGENCY INCIDENT MANAGEMENT TEAM 2

Training Specialist Message

All training records will be passed on to the incoming Training Specialist.

If you are staying on after the team leaves, just keep on training. Pay attention to the new Training Specialist Message in the IAP.

If you are departing the incident you must close your training record. Here's how:

1. **Trainee:** Complete the exit interview. Use this QR code to access the document



2. **Trainer:** Fill in the Position Task Book as completely as possible for this incident.
3. **Trainer:** Complete the ICS 225 performance evaluation and discuss with your Trainee. Make sure it's **signed** by both the Trainer and Trainee. Take a picture/copy of the ICS 225 and send it to imt2training@gmail.com

The Training Specialist will send the training documents to the email address you provided.



CALIFORNIA INTERAGENCY INCIDENT
MANAGEMENT TEAM 2

Finance Remote Processing Procedures

Questions...Finance Phone # (720) 614-2207

DOCUMENTATION NEEDED:

OVERHEAD-FEDERAL:

Resource Order
CTRs

CREWS – AD:

Resource Order
Manifest w/ AD Rates and ECI#

OVERHEAD-AD:

Resource Order
Casual Hire Form w ECI#
CTRs

CONTRACTORS:

Resource Order
Vehicle Pre-Inspection Sheet Agreement
Completed signed shift tickets

FEDERAL ENGINES and CREWS:

Resource Order
Manifest
CTRs

COOPERATORS:

Resource Order
CTR's

ELECTRONIC TIME SUBMISSION:

Finance (QR Code below or email not both): submit finance documents to incident associated on *your* Resource Order and note in remarks the fire you are working per the IAP.

2022.hermitspeak.finance@firenet.gov

2022.calfcanyon.finance@firenet.gov

Note in the subject line:

- Single Resources/Agency Crews/Equipment: Enter TIME
- Contract Crews/Equipment/Cooperators: Enter PROC

Reminder: Ensure Resource Order Number is on all documents submitted.

Please note: one image per page and make sure the entire document is included in the image.



Hermits Peak and Calf Canyon Fires

Demob Instructions

Please read the **FULL** instructions before scanning the QR code below.

- Follow Finance instructions for completing your financial package.
- Return any items checked out from Supply and Communications, and complete your Ground Support Inspection.

Then **AFTER** you have **finalized** with Finance, scan the DEMOB QR code below and fill out the demob form. DEMOB will review your form and contact you if we have further questions.

ALL RESOURCES REQUIRING AIR TRAVEL: Please call Demob at least 72 hours before your demob date to discuss arrangements.



<https://forms.office.com/g/gLvXLKNXaN>

Or

Click on the Link

<https://forms.office.com/g/rZ17futqz2>

Thank you! Safe Travels!

DEMOB phone: 575-613-8344

DEMOB Air Travel: 720-390-1148 or 480-420-7735

DEMOB email: 2022.hermitspeak.demob@firenet.gov

05/26/2022
TENTATIVE RELEASE
HERMITS PEAK US-NM-SNF-000027

EQUIPMENT

E-108	0800	(DOZ2)	DOZ2 FRANK L. TRAMBLEYE
E-112	0800	(MAST)	MAST BLACK RANGE

OVERHEAD

O-351	1000	(MEDL)	LOWRY, RONALD D
-------	------	--------	-----------------

CALF CANYON US-NM-SNF-000028

CREWS

C-110	0600	(HC2I)	BLACK MESA IHC
-------	------	--------	----------------

EQUIPMENT

E-61	0830	(WTS2)	WTS2 DYNAMITE WATER LLC
E-101	0830	(ENG6)	ENG6 ROCKY POINT 219
E-261	0845	(ENG3)	PVT- J3 CONTRACTING
E-264	0845	(ENG3)	PVT- ROCKY MOUNTAIN FIRE
E-317	0900	(ENG6)	ENGINE - T6X - AZ-VNF - LIC#
E-423	0900	(ENG3)	ENG3 - NV-HTF-353 FED
E-505	0915	(ENG6)	PVT - NATL WILDLAND
E-8011	0915	(RES)	REMOTE ACCESS MEDICAL
E-65	0930	(WTS3)	WTS3 JAKE LOVATO
E-488	0930	(CHIP)	CHP2 - TORCH FIRE AND
E-499	0945	(ENG1)	CRASH 14: VEHICLE TYPE: POVERHEAD
E-8048	0945	(ENG6)	WA-NES-SO 7209 DNR
E-8060	1000	(ENG6)	PVT-ATTACK ONE FIRE-E0772
E-8061	1000	(ENG6)	PVT-ATTACK ONE FIRE-2495
E-8062	1015	(ENG6)	MT KNF-E641
E-8066	1015	(ENG6)	PVT-CLEARWATER FIRE
E-8069	1030	(ENG6)	ENG6 - BIG STATE WILDFIRE
E-8072	1030	(ENG6)	PVT-WILDFIRE RESOURCES
E-8077	1045	(POT2)	POT2 - DELTA CAR CARE
E-8158	1045	(ENG3)	OUTBACK FIREFIGHTING

OVERHEAD

O-430	0600	(SEC1)	DAVIS, J B
O-456	0800	(TFLD)	CRAWFORD, JAMES ADAM
O-341	0800	(RADO)	PETRINI, CINDY
O-419	0800	(EQPI)	WILKIN, TIMOTHY ANDREW
O-5000.11	1800	(PIO2)	JOHNSON, EMERY ELIZABETH
O-8010	1800	(PIO2)	MAGUIRE, PATTI
O-434	1800	(RADO)	MCCANN, ROXANNE R
O-294	1800	(HECM)	PARSLEY, LOGAN HALE

05/27/2022
TENTATIVE RELEASE
CALF CANYON US-NM-SNF-000028

CREWS














C-102	0700	(HC1)	CA-LPF-VENTANA-IHC
C-104	0730	(HC1)	CO-CRD-CRAIG-IHC
C-105	0800	(HC1)	CAF-CARSON-IHC

EQUIPMENT

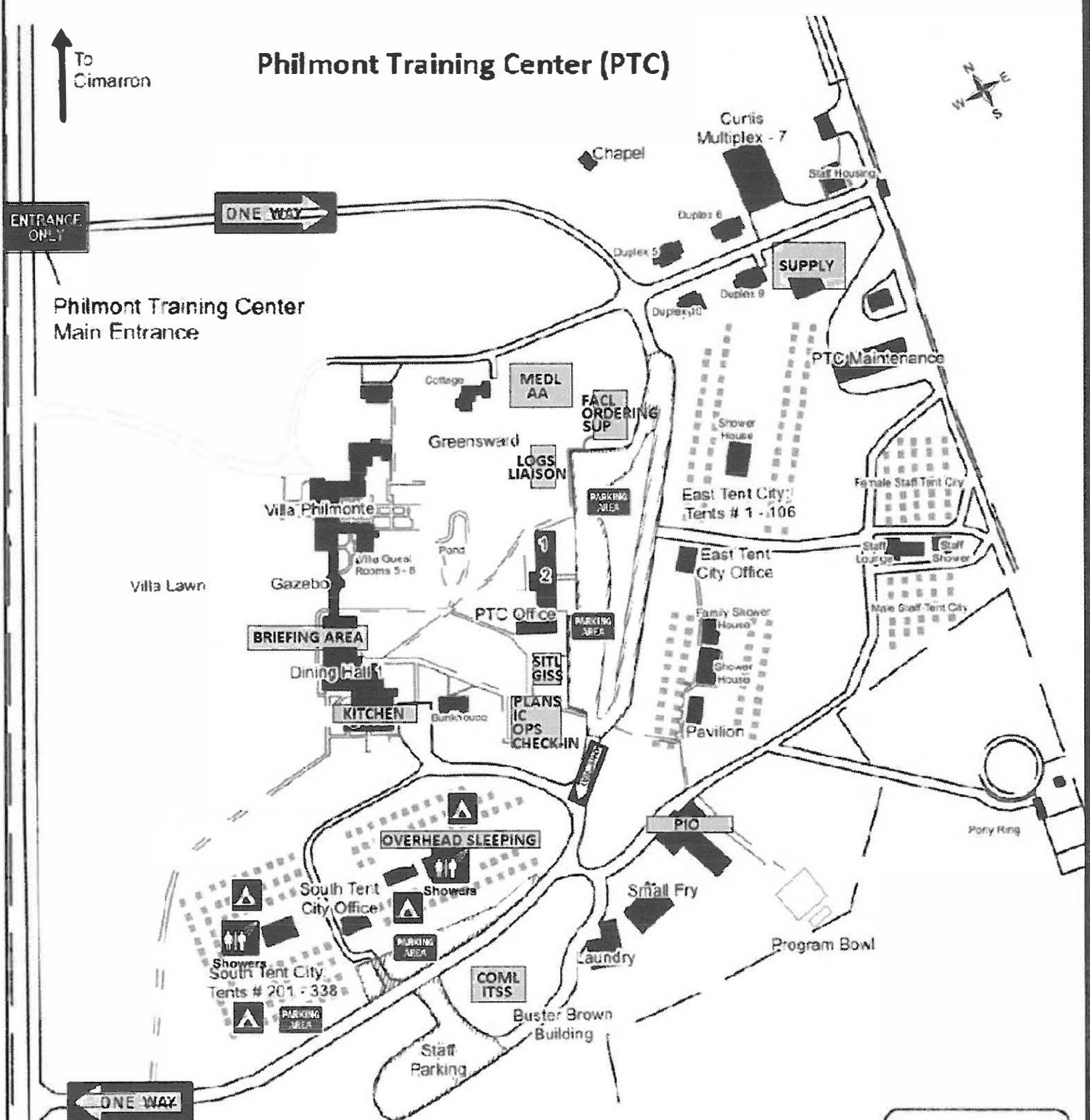
E-248	0800	(RES)	CERTIFIED PARAMEDIC
E-266	0815	(ENG3)	PVT-OUTBACK
E-5039	0815	(AMBU)	AMBU VILLAGE OF QUESTA
E-255	1000	(ENG3)	ENG3 - FIRESTORM WILDLAND

OVERHEAD

O-447	0600	(LSC2)	WILLIAMS, MARGARET
O-8129	0700	(DPRO)	KAWAHARA, MONTE S
O-8149	1000	(FBAN)	KERN, JOHN WILLIAM
O-8051	0600	(DIVS)	LARA, ALBERTO

WEST ZONE QR CODES	ALL ZONES QR CODES	EAST ZONE QR CODES
<p>WEST ZONE ZOOM OPS MEETING 0700 PLANNING MEETING 1900</p> 	<p>EVACUATIONS</p> 	<p>Finance Instructions Calf Canyon</p> 
<p>Finance Instructions Hermits Peak</p> 	<p>CHECK-IN</p> 	<p>Training Specialist Check-in</p> 
	<p>Demob Instructions</p> 	<p>Training Specialist Exit Interview</p> 
	<p>IAP PW: calfcanyon2022</p> 	<p>0700hrs Zoom Briefing</p> 
	<p>Map / GIS Products</p> 	<p>1800hrs Zoom Planning</p> 

Philmont Training Center (PTC)



To Cimarron



ENTRANCE ONLY

ONE WAY

Philmont Training Center Main Entrance

BRIEFING AREA

South Tent City Office

South Tent City Tents # 201 - 338

OVERHEAD SLEEPING

PIO

Small Fry

Laundry

COML ITSS

Buster Brown Building

Staff Parking

ONE WAY

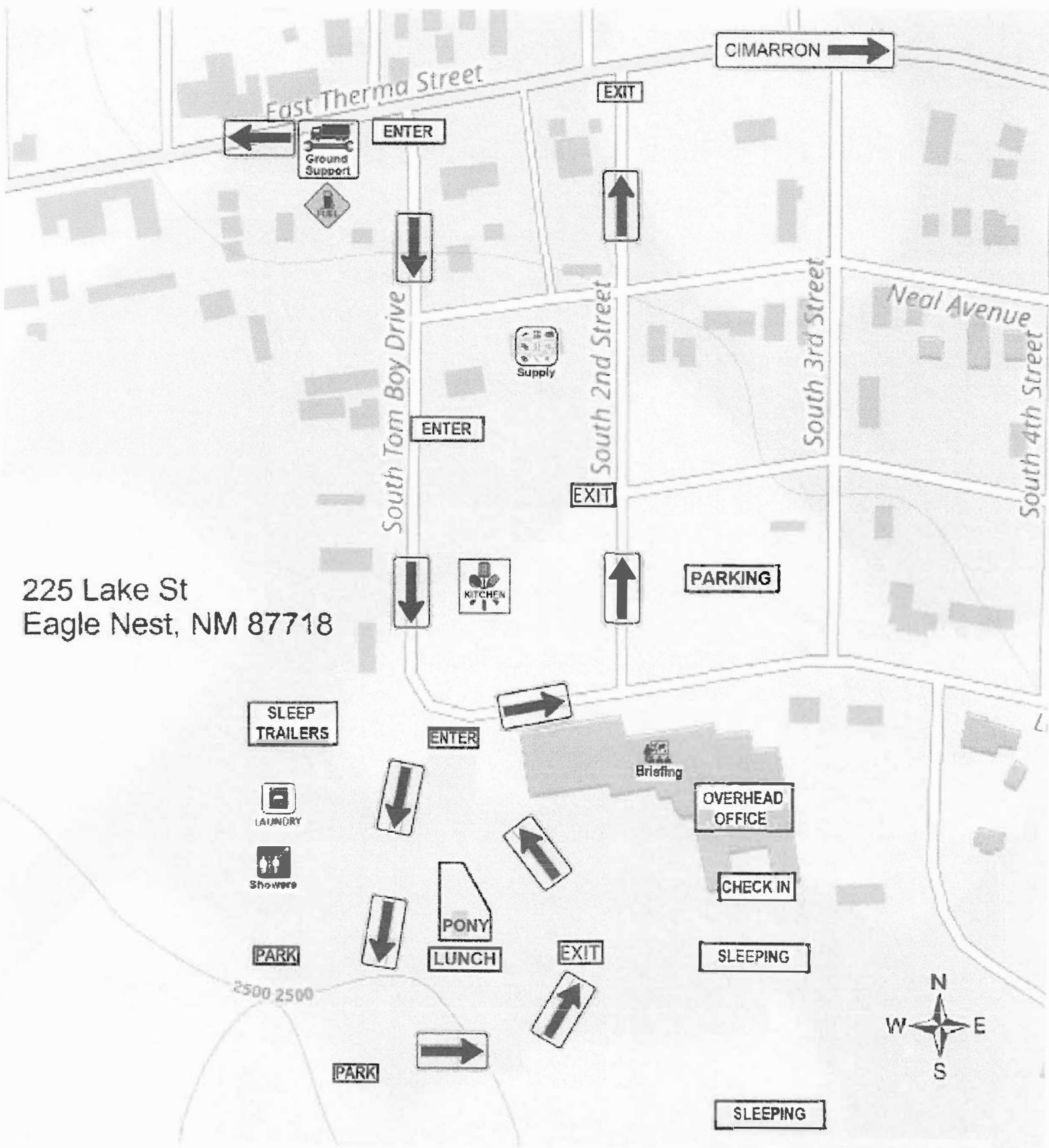


- Conference Classrooms**
- 1 - Carson
 - 2 - Webster
 - 3 - Maxwell
 - 4 - Bent
 - 5 - Beaubien
 - 6 - Miranda
 - 7 - PSA Office
 - 8 - Waite
 - 9 - Wiate

Legend

- Road
- Path
- Fence
- Building
- ▨ Parking Area
- Tent





225 Lake St
Eagle Nest, NM 87718

ACTIVITY LOG (ICS 214)

1. Incident Name:	2. Operational Period:	Date From: <small>Date</small> Time From: <small>HHMM</small>	Date To: <small>Date</small> Time To: <small>HHMM</small>
3. Name:	4. ICS Position:	5. Home Agency (and Unit):	
6. Resources Assigned:			
Name	ICS Position	Home Agency (and Unit)	
7. Activity Log:			
Date/Time	Notable Activities		
8. Prepared by: Name: _____	Position/Title: _____	Signature: _____	