


Div A/Z

Cerro Pelado
NM-SNF-000049

5/24/22 Day

45,605 acres at 5/22 at 2158



- Aerial Hazard
- Stop Sign
- Water Source
- Hot Spot - Spot Fire
- Value at Risk
- Other
- Uncollected
- Fire Station
- Resource Location
- Resource Area
- Resource Tree
- Fence - Cut/Damaged
- Dozer Push
- Canal
- Mobile Weather Unit
- Internet Access
- Navigational
- Safety Zone
- Hazard
- Water Source
- Completed Dozer Line
- Completed Road Line
- Construction Line
- Completed Road as Line
- Access or Improved Road
- Road
- Crosser
- Road Repair
- Temporary Flight Restriction
- Fire Edge (Field Collection)
- Containment
- Gate
- Firehydrant
- Highway
- Road - Light Duty - Dirt
- Road - Light Duty - Gravel
- Road - Light Duty - Paved
- Road - Light Duty - Unspecified Composition
- Road - Unimproved
- all other values
- Roads, USFS
- Important Roads

STA (20)

CMD-3

CMD-2

CMD-1

Paliza Spikes

Paliza Spikes

Paliza Spikes

Paliza Spikes

Paliza Spikes

Paliza Spikes

Paliza Spikes

Paliza Spikes

Paliza Spikes

Paliza Spikes

Paliza Spikes

Paliza Spikes

Paliza Spikes

Paliza Spikes

Paliza Spikes

Paliza Spikes

Paliza Spikes

Paliza Spikes

Paliza Spikes

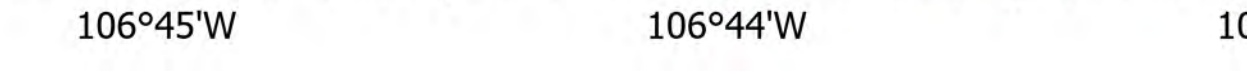
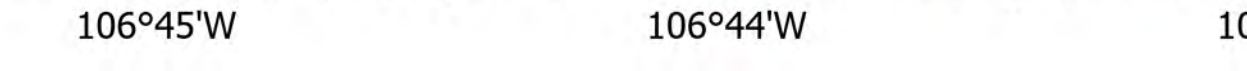
Paliza Spikes

Paliza Spikes

Paliza Spikes

Paliza Spikes

Rocky Mountain Team 3
5/24/2022 0625
Acres from IR
North American 1983 Datum, Lat/Long Grid



Div A/Z

THOMPSON RIDGE
(2013)

Cajete
(2017)

PINO
(2014)

LAS CONCHAS
(2011)

GUACAMALLA
(2011)

Conejos
(2019)

