






Infrared Map
 Cerro Pelado (NM-SNF-00049)
 Flight Date 5/8/2022 2224 MDT
 UTM 13 Nad 83
 40,958 IR Acres
 IRIN: Dale Gough



-  IR Heat Perimeter
-  IR Intense Heat
-  IR Scattered Heat
-  IR Isolated Heat



0 0.75 1.5 3 Miles

Esri, NASA, NGA, USGS, FEMA, New Mexico State University, Texas Parks & Wildlife, Esri, HERE, Garmin, SafeGraph, GeoTechnologies, Inc, METI/NASA, USGS, Bureau of Land Management, EPA, NPS, USDA