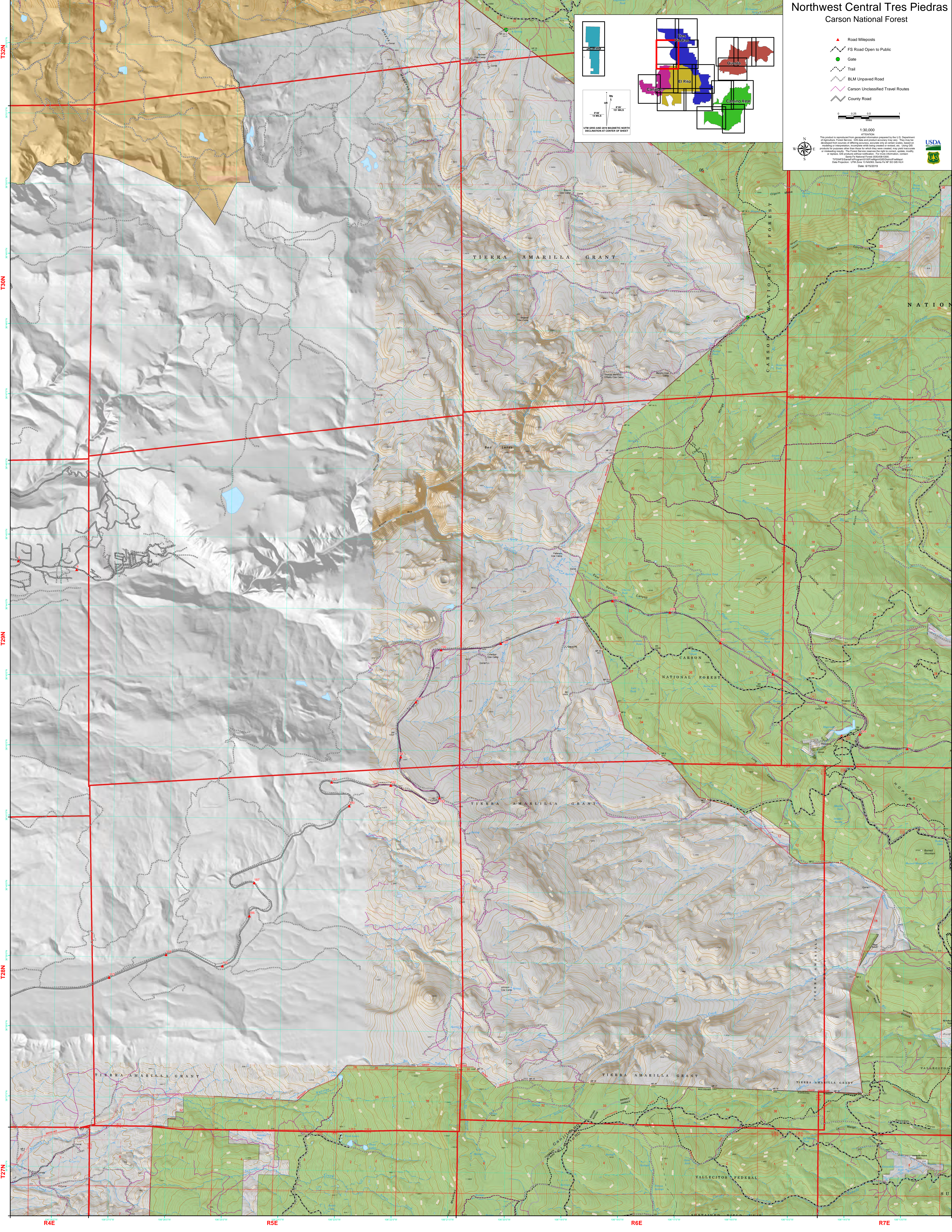
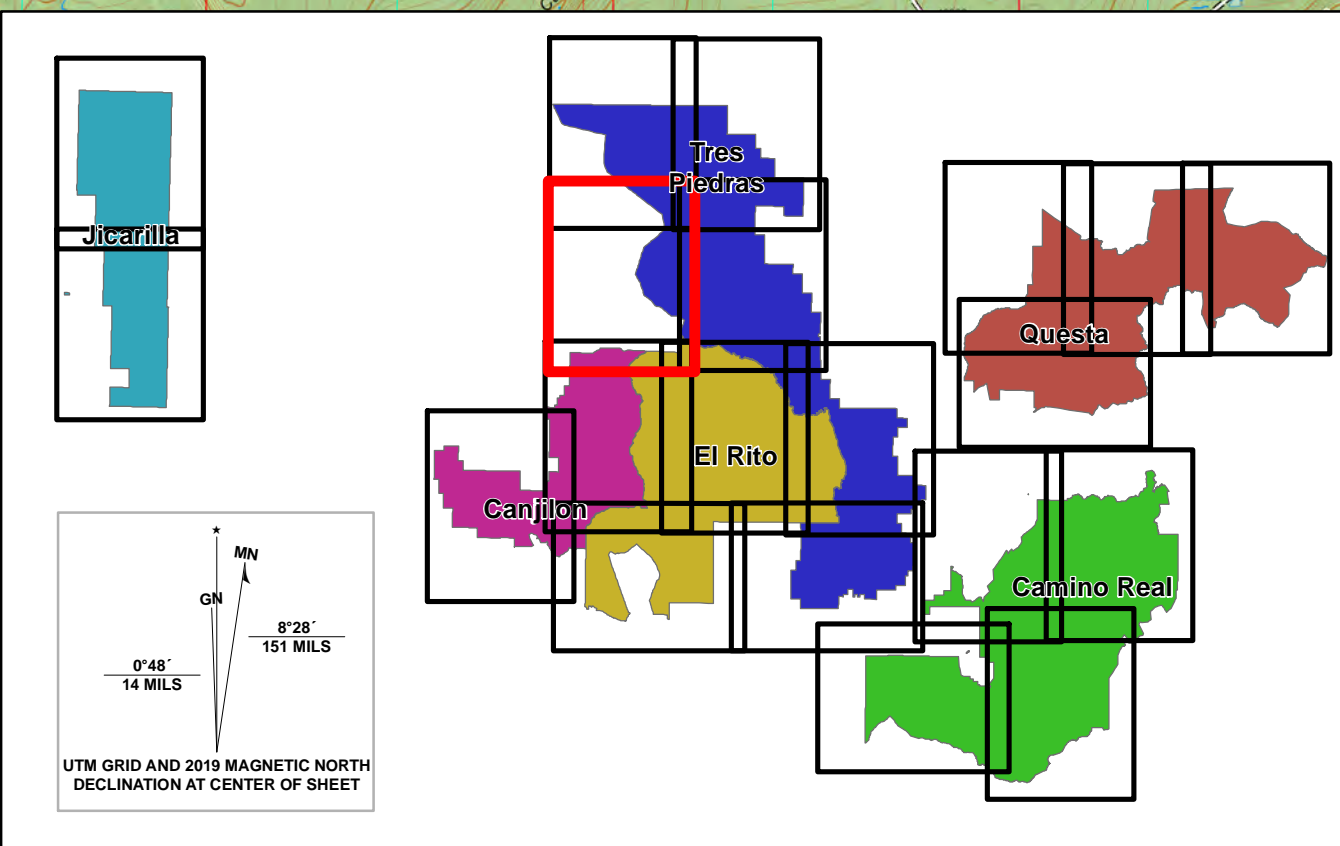



Northwest Central Tres Piedras Carson National Forest

- Road Mileposts
- FS Road Open to Public
- Gate
- Trail
- BLM Unpaved Road
- Carson Unclassified Travel Routes
- County Road

1:30,000
ATTENTION
This product is reproduced from geographic information processed by the U.S. Department of Agriculture, Forest Service. GIS data and product accuracy may vary. They may be affected by changes in terrain, vegetation, access, or other factors. Users should consult the product for purposes other than those for which they were intended, and shall assume all liability for any use. The Forest Service does not warrant the accuracy, completeness, or reliability of this product. The Forest Service reserves the right to correct, update, modify, or replace GIS products without notification. For more information, contact the National Center for Geographic Information Science, U.S. Department of Agriculture, Forest Service, 1400 Greenway Drive, Fort Collins, CO 80526-3150. Date: 01/15/2019



R4E R5E R6E R7E

T32N T30N T29N T28N T27N

R4E R5E R6E R7E

T32N T30N T29N T28N T27N