



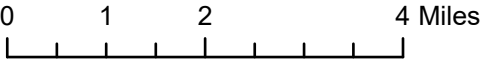


Infrared Map
 Cooks Peak Fire (NM-N4S-00034)
 Flight Date 5/8/2022 2340 MDT
 UTM 13 Nad 83
 59,360 IR Acres
 IRIN: Dale Gough



 IR Heat Perimeter
 IR Isolated Heat Source

Esri, NASA, NGA, USGS, New Mexico State University, Texas Parks & Wildlife, Esri, HERE, Garmin, SafeGraph, GeoTechnologies, Inc, METI/NASA, USGS, EPA, NPS, USDA