

**Suppression
Repair
IAP Index
Crooks Fire
AZ-PNF-00271
May 6, 2022**

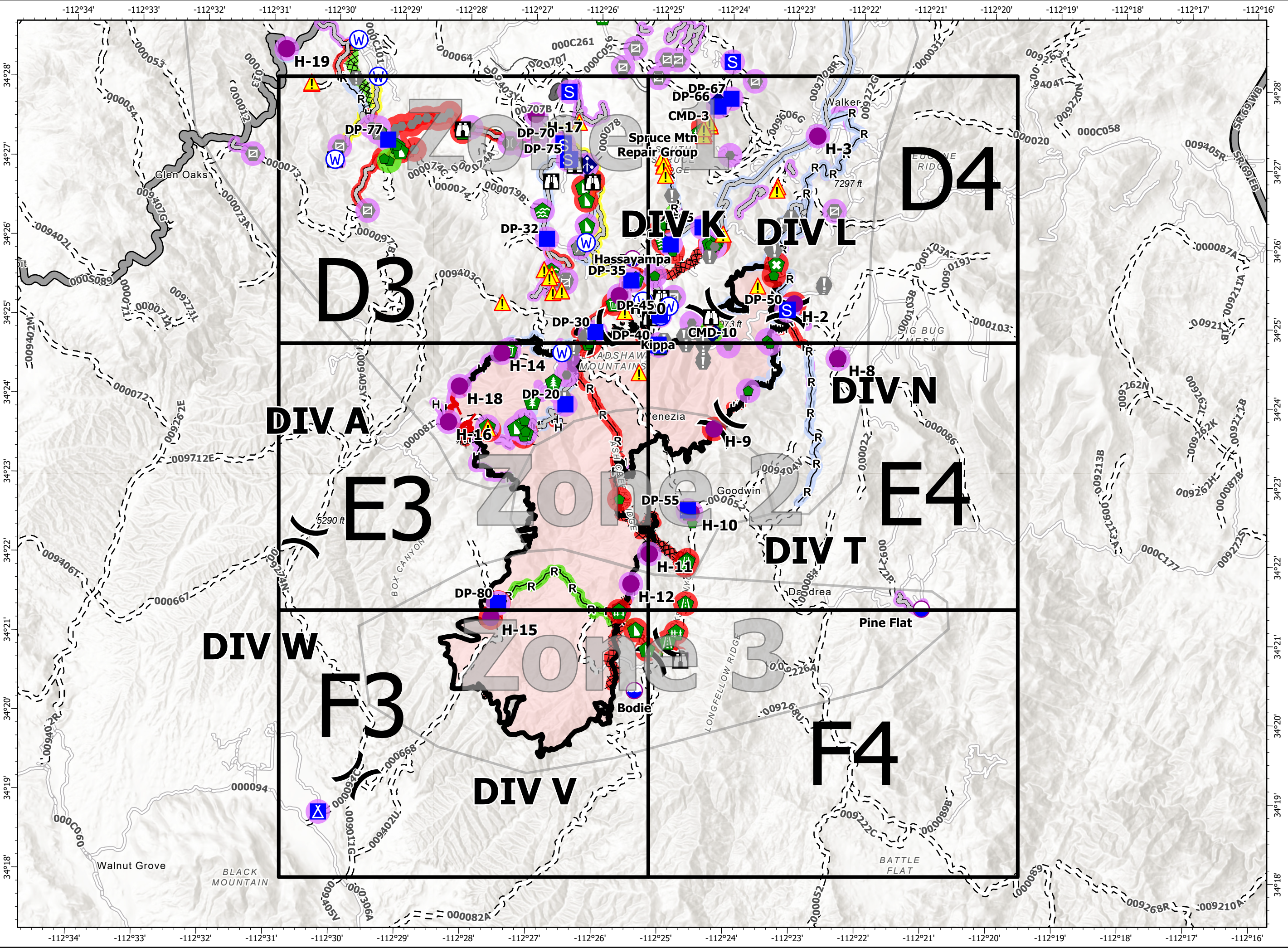


Repair Status- Points

- Completed - Inspected
- Completed - Ready for Inspection
- In Progress
- Needs Assessment
- No Repair Needed
- Other - See Comments
- Repair Needed

In Use - Fire Management

- Repair Status- Line**
- Completed - Inspected
 - Completed - Ready for Inspection
 - In Progress
 - Needs Assessment
 - No Repair Needed
 - Other - See Comments
 - Repair Needed
- In Use - Fire Management**



Suppression Repair IAP Map Tiles

Crooks Fire

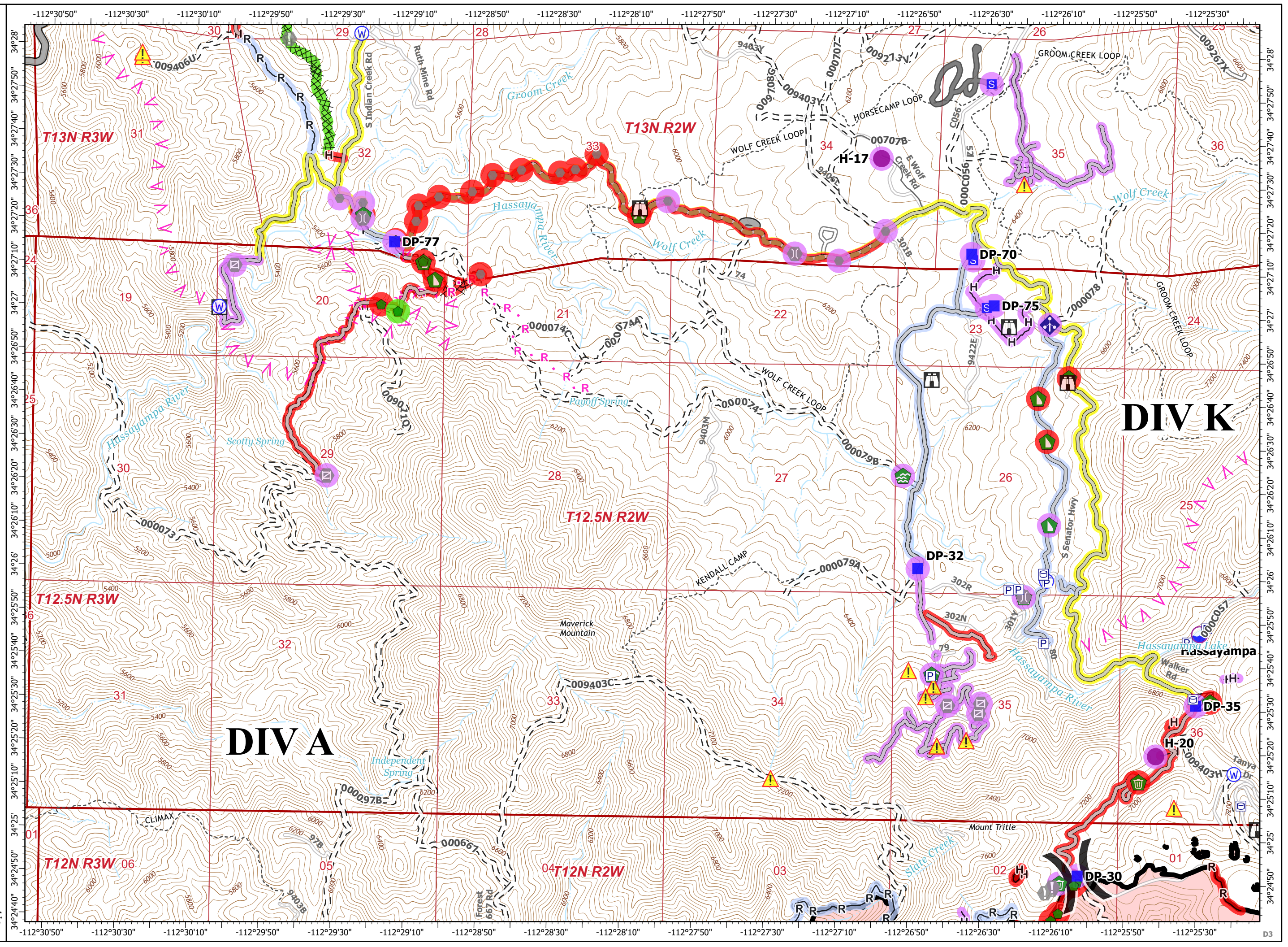
AZ-PNF-000271

May 6, 2022



Page Name: D3

- () Division Break
 - () Dip Site
 - () Helispot
 - () Drop Point
 - (S) Staging Area
 - (H) Lookout
 - (V) Value at Risk
 - (O) Other
 - (G) Gate
 - (B) Bridge
 - (W) Water Development or Draft Site
 - (R) Repair Point
 - (D) Dozer Push
 - (C) Culvert
 - (U) Clean Up Area
 - (M) Mobile Weather Unit
 - (A) Hazard
 - (W) Water Source
- Repair Status**
- (Green Circle) Completed - Inspected
 - (Orange Circle) Completed - Ready for Inspection
 - (Yellow Circle) In Progress
 - (Light Blue Circle) In Use - Fire Management
 - (Purple Circle) Needs Assessment
 - (Light Blue Circle) No Repair Needed
 - (Grey Circle) Other - See Comments
 - (Red Circle) Repair Needed
- (XXX) Completed Dozer Line
 - (H) Completed Hand Line
 - (R) Completed Road as Line
 - (Pink Triangle) Planned Fuel Break
 - (R) Planned Road as Line
 - (Grey Line) Access or Improved Road
 - (Brown Line) Road Repair
 - (Black Line) Contained
 - (Hatched Area) Possible Hazard Mine Locations
- | | |
|----|----|
| D3 | D4 |
| E3 | E4 |
| F3 | F4 |
- 0 1/4 1/2 Miles



Suppression Repair IAP Map Tiles

Crooks Fire

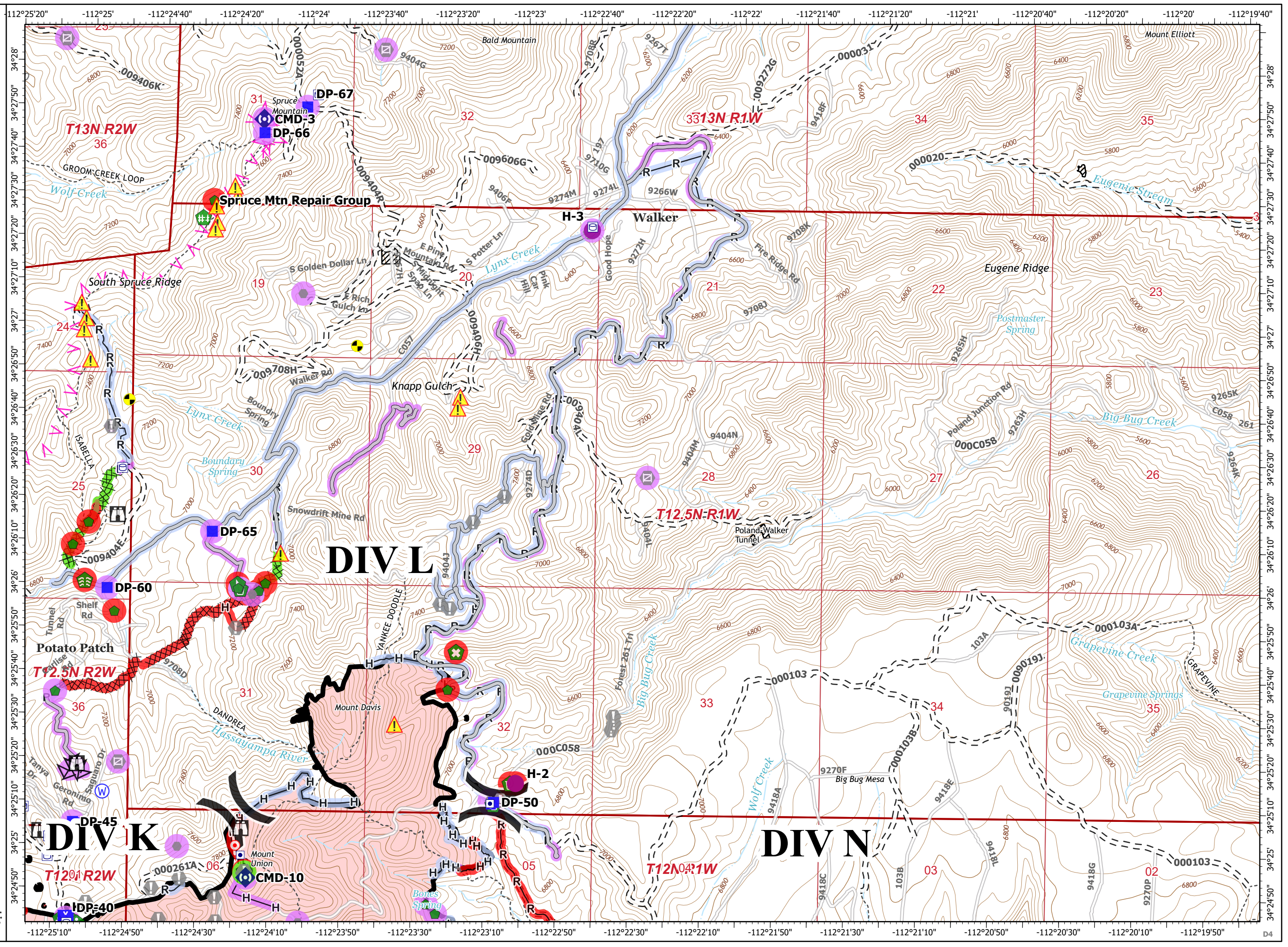
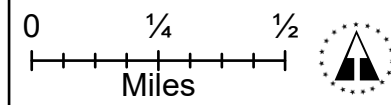
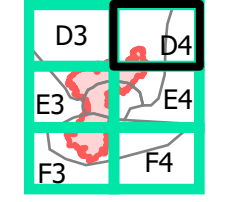
AZ-PNF-000271

May 6, 2022



Page Name: D4

- () Division Break
 - Helispot
 - Drop Point
 - Staging Area
 - 🏠 Lookout
 - 🔥 Hot Spot - Spot Fire
 - ⚠️ Value at Risk
 - ⚠️ Other
 - 🚪 Gate
 - 🚒 Fire Station
 - 🌳 Stream Crossing
 - 🌳 Retardant in Avoidance Area
 - 🏠 Repair Point
 - 🚧 Fence - Cut/Damaged
 - 🚧 Dozer Push
 - 🗑️ Clean Up Area
 - 📡 Repeater
 - ⚠️ Hazard
 - 🌊 Water Source
- Repair Status**
- 🟢 Completed - Inspected
 - 🟡 Completed - Ready for Inspection
 - 🟠 In Progress
 - 🟡 In Use - Fire Management
 - 🟣 Needs Assessment
 - 🟡 No Repair Needed
 - ⚪ Other - See Comments
 - 🔴 Repair Needed
- 🚧 Completed Dozer Line
 - 🚧 Completed Fuel Break
 - 🚧 Completed Hand Line
 - 🚧 Completed Road as Line
 - 🚧 Planned Fuel Break
 - 🚧 Access or Improved Road
 - 🚧 Other
 - 🚧 Repair Line
 - 🚧 Contained
 - 🚧 Cercla Site (Avoid Heavy Equipment Use)
 - 🚧 Possible Hazard Mine Locations



Suppression Repair
IAP Map Tiles
Crooks Fire
AZ-PNF-000271
May 6, 2022

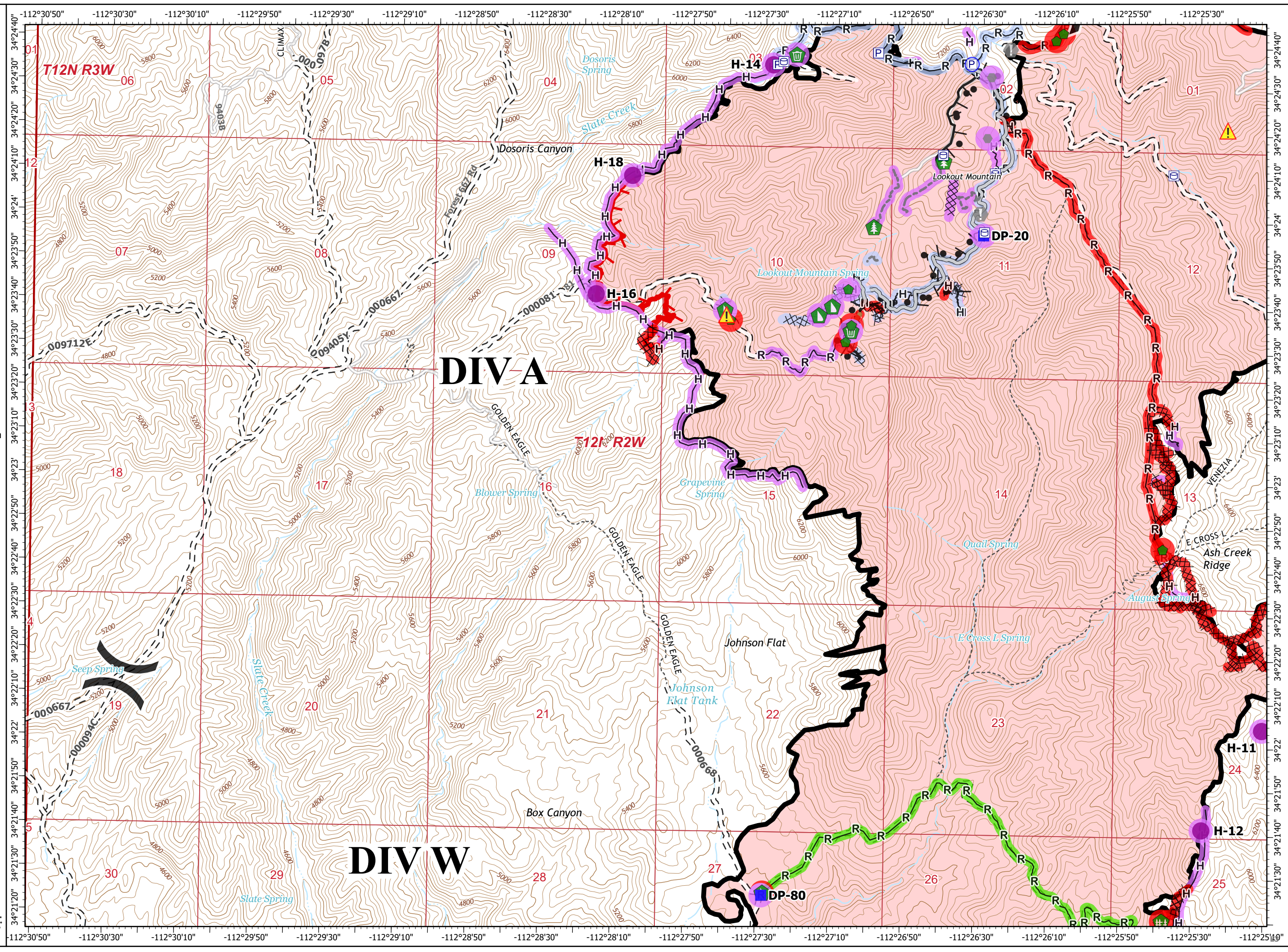
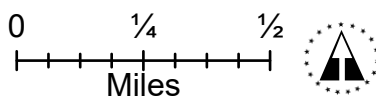
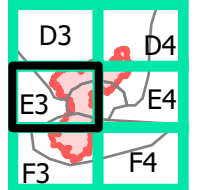


Page Name: E3

- () Division Break
- Helispot
- Drop Point
- ⚠ Value at Risk
- Other
- 🌲 Repair Point
- 🌲 Hazard Tree
- 🚛 Dozer Push
- 🗑 Clean Up Area
- ⚠ Hazard
- 🌊 Water Source

Repair Status

- Completed - Inspected
- Completed - Ready for Inspection
- In Progress
- In Use - Fire Management
- Needs Assessment
- No Repair Needed
- Other - See Comments
- Repair Needed
- 🔥 Completed Burnout
- XXXX Completed Dozer Line
- H Completed Hand Line
- R Completed Road as Line
- Access or Improved Road
- Other
- Repair Line
- Contained
- Uncontained Fire Edge
- ▨ Possible Hazard Mine Locations



Suppression Repair IAP Map Tiles

Crooks Fire

AZ-PNF-000271

May 6, 2022

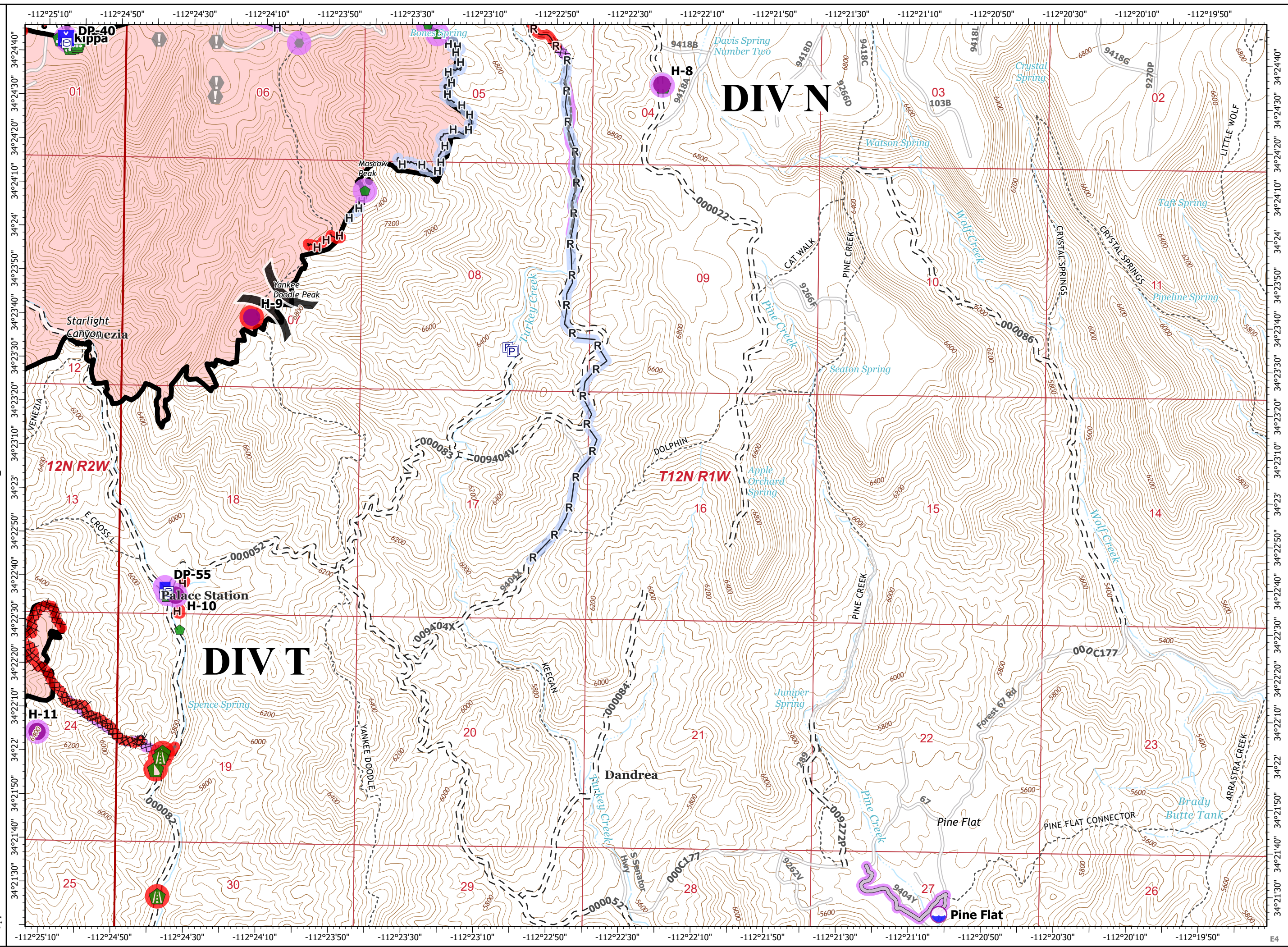
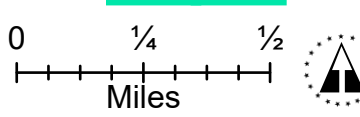
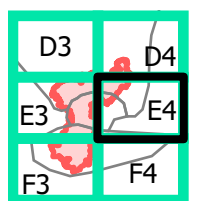


Page Name: E4

- Division Break
- Dip Site
- Helispot
- Drop Point
- Camp
- Value at Risk
- Other
- Structure Wrap
- Road Repair
- Repair Point
- Landing or Log Deck
- Dozer Push
- Clean Up Area

- #### Repair Status
- Completed - Inspected
 - Completed - Ready for Inspection
 - In Progress
 - In Use - Fire Management
 - Needs Assessment
 - No Repair Needed
 - Other - See Comments
 - Repair Needed

- Completed Dozer Line
- Completed Hand Line
- Completed Road as Line
- Access or Improved Road
- Other
- Contained
- Possible Hazard Mine Locations



Suppression Repair IAP Map Tiles

Crooks Fire

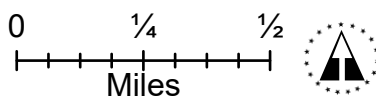
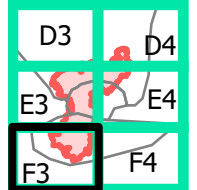
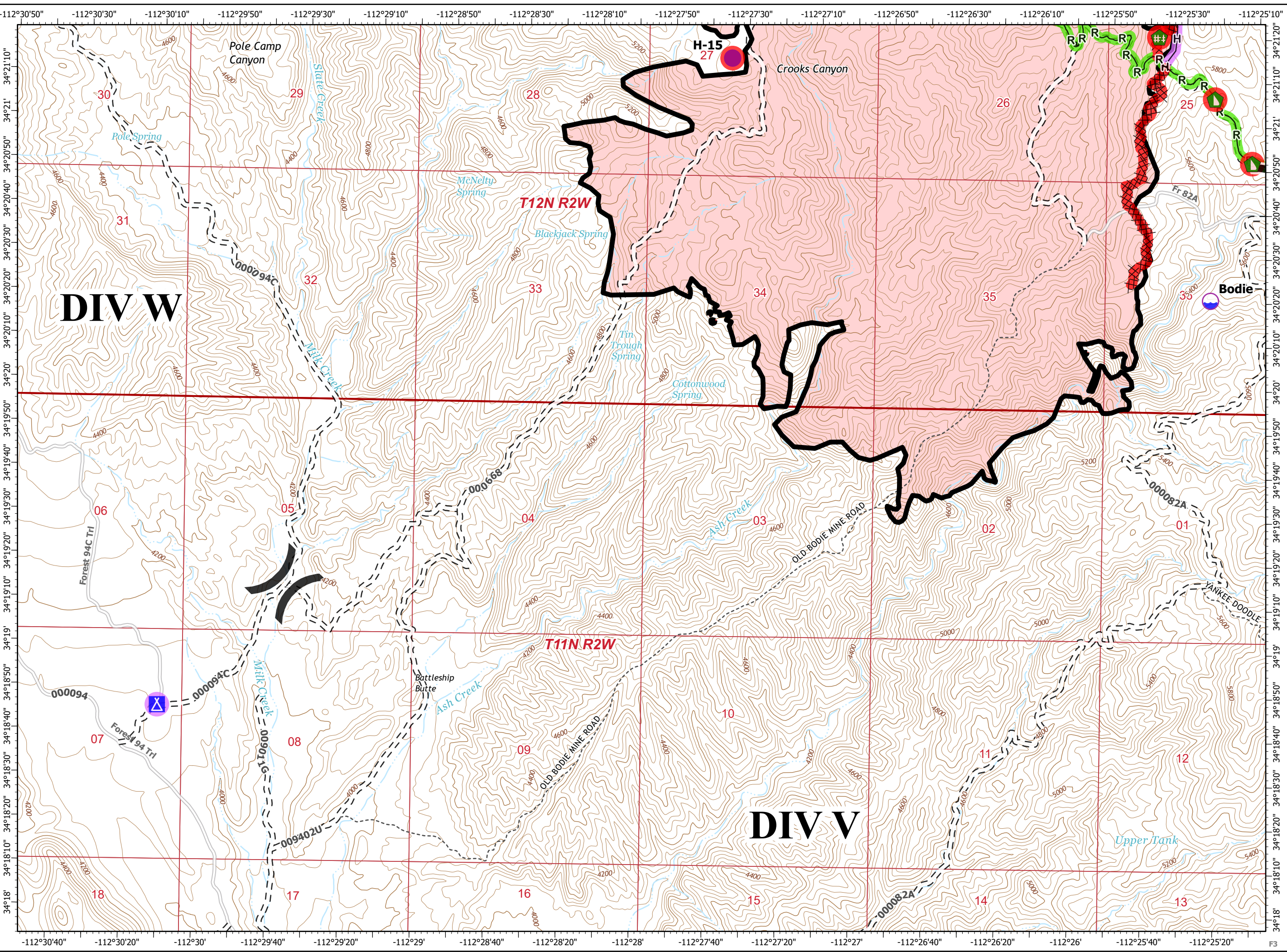
AZ-PNF-000271

May 6, 2022



Page Name: F3

- () Division Break
- 📍 Dip Site
- 🚁 Helispot
- 🏕 Camp
- 🚧 Fence - Cut/Damaged
- 🚧 Dozer Push
- Repair Status**
- 🟢 Completed - Inspected
- 🟠 Completed - Ready for Inspection
- 🟡 In Progress
- 🟡 In Use - Fire Management
- 🟣 Needs Assessment
- 🟡 No Repair Needed
- 🟡 Other - See Comments
- 🔴 Repair Needed
- XXXX Completed Dozer Line
- H Completed Hand Line
- R Completed Road as Line
- ▬ Contained
- ▨ Possible Hazard Mine Locations



Suppression Repair
IAP Map Tiles
Crooks Fire
AZ-PNF-000271
May 6, 2022



Page Name: F4

- Division Break
- Lookout
- Road Repair
- Fence - Cut/Damaged
- Repair Status**
- Completed - Inspected
- Completed - Ready for Inspection
- In Progress
- In Use - Fire Management
- Needs Assessment
- No Repair Needed
- Other - See Comments
- Repair Needed
- Completed Hand Line
- Completed Road as Line
- Access or Improved Road
- Possible Hazard Mine Locations

