





PUBLIC INFORMATION





Hermits Peak NM-SNF-000027
Calf Canyon NM-SNF-000028

1:190,000 - SWIMT2 and SWIMT3 GISS - 5/7/2022 0736 - Acres from IR and GPS

5/7/2022

170,665 acres at
 05/06/2022 2256

-  Incident Command Post
-  Closure
-  Fire Station
-  Contained

-  Uncontained
-  Wildfire Daily Fire Perimeter
-  County Boundary
-  Administrative FS Boundary



Evacuations

