





































TRANSPORTATION	5/11/2022 Day	 Helicopter	 Incident Command Post	 Fire Station	 Ranger District Boundary	 Bureau of Indian Affairs (BIA)
 Camp	 Drop Point	 Unimproved Landing Area	 Closure	 Mobile Weather Unit	 Approved or Proclaimed NPS Boundary	 Department of Defense (DOD)
 Repeater	 Camp	 Staging Area	 Landmark	 Fire Station	 Approved or Proclaimed USFS Boundary	 National Park Service (NPS)
 Fence	 Secondary Highway	 Bridge	 Paved Roads	 Dirt (Not Paved)	 Trail	 State
 Wildfire Daily Fire Perimeter	 US or State Highway	 Local Road	 Primary Highway	 Railroad	 Area of Critical Environmental Concern	 Other Designation Boundary
 US Forest Service (USFS)	 US Fish and Wildlife Service (USFWS)					

1:100000 - SWANMT2 & SWANMT3 GISS - 5/11/2022 09:00 - Acres from IR and GIS - North American 1983 Datum. Detail Legend.