









PUBLIC INFORMATION
 Midnight NM-CAF-000200

1:162,757 - 6/13/2022 0347 - Acres from IR and GPS

6/13/2022
 3,944 acres at
 06/13/2022 00:17

-  Uncontained Fire Edge
-  US Forest Service Boundary
-  County Boundary
-  Wildfire Perimeter
-  Primary Highway
-  Secondary Highway
-  Paved Roads
-  Dirt (Not Paved)

