
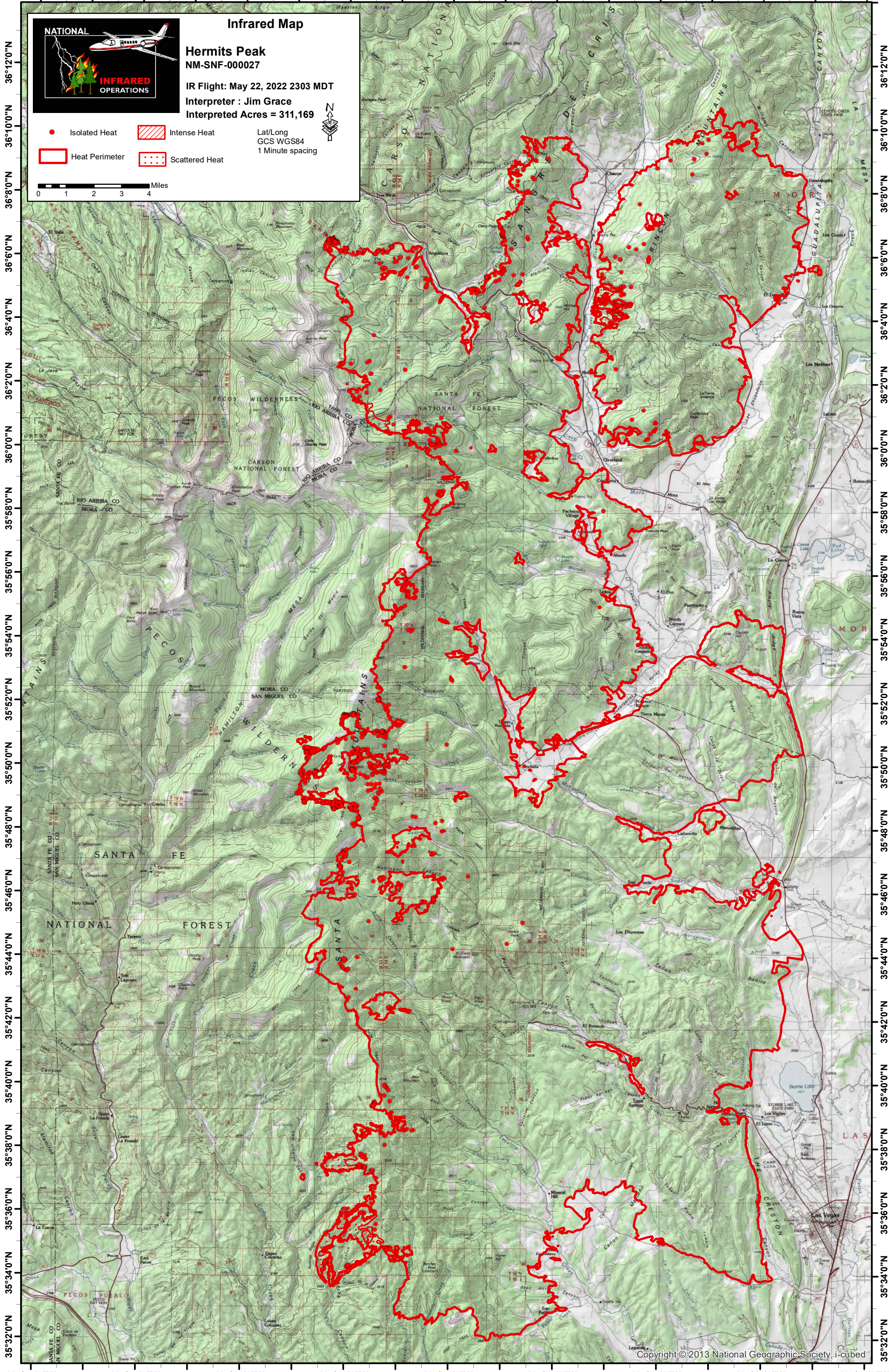


105°44'0"W 105°40'0"W 105°36'0"W 105°32'0"W 105°28'0"W 105°24'0"W 105°20'0"W 105°16'0"W 105°12'0"W



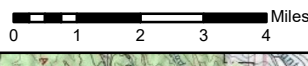
Infrared Map

**Hermits Peak
NM-SNF-000027**

IR Flight: May 22, 2022 2303 MDT
Interpreter : Jim Grace
Interpreted Acres = 311,169

- Isolated Heat
- Intense Heat
- Heat Perimeter
- Scattered Heat

Lat/Long
GCS WGS84
1 Minute spacing



36°12'0"N
36°10'0"N
36°8'0"N
36°6'0"N
36°4'0"N
36°2'0"N
36°0'0"N
35°58'0"N
35°56'0"N
35°54'0"N
35°52'0"N
35°50'0"N
35°48'0"N
35°46'0"N
35°44'0"N
35°42'0"N
35°40'0"N
35°38'0"N
35°36'0"N
35°34'0"N
35°32'0"N

36°12'0"N
36°10'0"N
36°8'0"N
36°6'0"N
36°4'0"N
36°2'0"N
36°0'0"N
35°58'0"N
35°56'0"N
35°54'0"N
35°52'0"N
35°50'0"N
35°48'0"N
35°46'0"N
35°44'0"N
35°42'0"N
35°40'0"N
35°38'0"N
35°36'0"N
35°34'0"N
35°32'0"N

105°44'0"W 105°40'0"W 105°36'0"W 105°32'0"W 105°28'0"W 105°24'0"W 105°20'0"W 105°16'0"W 105°12'0"W