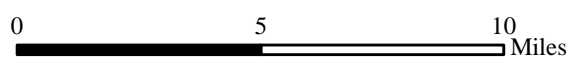





Sources: Esri, HERE, Garmin, Intermap, increment P Corp., GEBCO, USGS, FAO, NPS, NRCAN, GeoBase, IGN, Kadaster NL, Ordnance Survey, Esri Japan, METI, Esri China (Hong Kong), (c) OpenStreetMap contributors, and the GIS User Community

**INFRARED MAP  
HERMITS PEAK  
NM-SNF-000027**  
Infrared (Interpreted) Acres: n/a  
July 9, 2022 @ 2326 MDT



IRIN: Cheron Ferland  
Duluth, MN  
Nad 83 UTM Zone 13



 Isolated Heat  
 Heat Perimeter  
 Area Scanned