


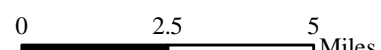
Source: Esri, Maxar, GeoEye, Earthstar Geographics, CNES/Airbus DS, USDA, USGS, AeroGRID, IGN, and the GIS User Community




INFRARED MAP
 HERMITS PEAK
 NM-SNF-000027
 July 13, 2022 @ 2349 MDT



IRIN: Cheron Ferland
 Duluth, MN
 Nad 83 UTM Zone 13

No Intense, Scattered, or Isolated Heat Detected



-  Heat Perimeter
-  IR Scan Area
-  Cloud Cover