






Calf Canyon
 NMSNF000028
 8/7/2022

REPEATER DIRECTIONS
 CMD 12

-  Repeater Route
-  Secondary Highway
-  Dirt (Not Paved)
-  Repeater



GIS Calculated Acres From
 Acres from IR and GPS
 341,735 Acres
 As of 7/5/2022 at 19:00
 NAD 1983 UTM Zone 13N
 Created 8/6/2022 18:53 by smantani

