

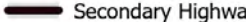


# ROUTE TO CMD 10

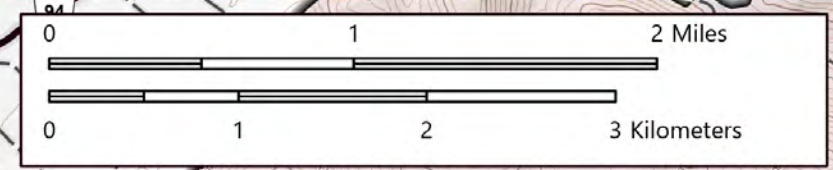
Hermits Peak NM-SNF-000027  
 Calf Canyon NM-SNF-000028

1:40,000 - 6/26/2022 0928 - Acres from IR and GPS - North American 1983 Datum. LatLong Grid

6/26/2022  
 Day

341,735 acres at  
 06/23/2022 21:00

-  Wildfire Daily Fire Perimeter
-  Repeater
-  Secondary Highway
-  Paved Roads
-  Dirt (Not Paved)
-  4WD Road
-  County Boundary
-  Contained
-  Repeater Track Lines 20220605



**SOUTHWEST AREA**  
  
 INCIDENT MANAGEMENT TEAM 3

