




Calf Canyon  
 NMSNF000028  
 9/17/2022

**REPEATER  
 OVERVIEW**

-  Division Break
-  FS Repeater

-  Wildfire Daily Fire Perimeter
-  Forest Service Land

-  Administrative FS Boundary
-  Ranger District Boundary



GIS Calculated Acres  
 from IR and GPS  
 341,735 Acres as of  
 7/5/2022 at 19:00  
 NAD 1983 UTM Zone 13N  
 Created 9/16/2022 16:43 by smantani 1:350,000

