



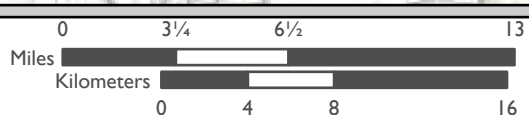
Calf Canyon
 NMSNF000028
 9/19/2022

**REPEATER
 OVERVIEW**

-  Division Break
-  FS Repeater

-  Wildfire Daily Fire Perimeter
-  Forest Service Land

-  Administrative FS Boundary
-  Ranger District Boundary



GIS Calculated Acres
 from IR and GPS
 341,735 Acres as of
 7/5/2022 at 19:00
 NAD 1983 UTM Zone 13N
 Created 9/18/2022 19:17 by smantani

1:350,000

