


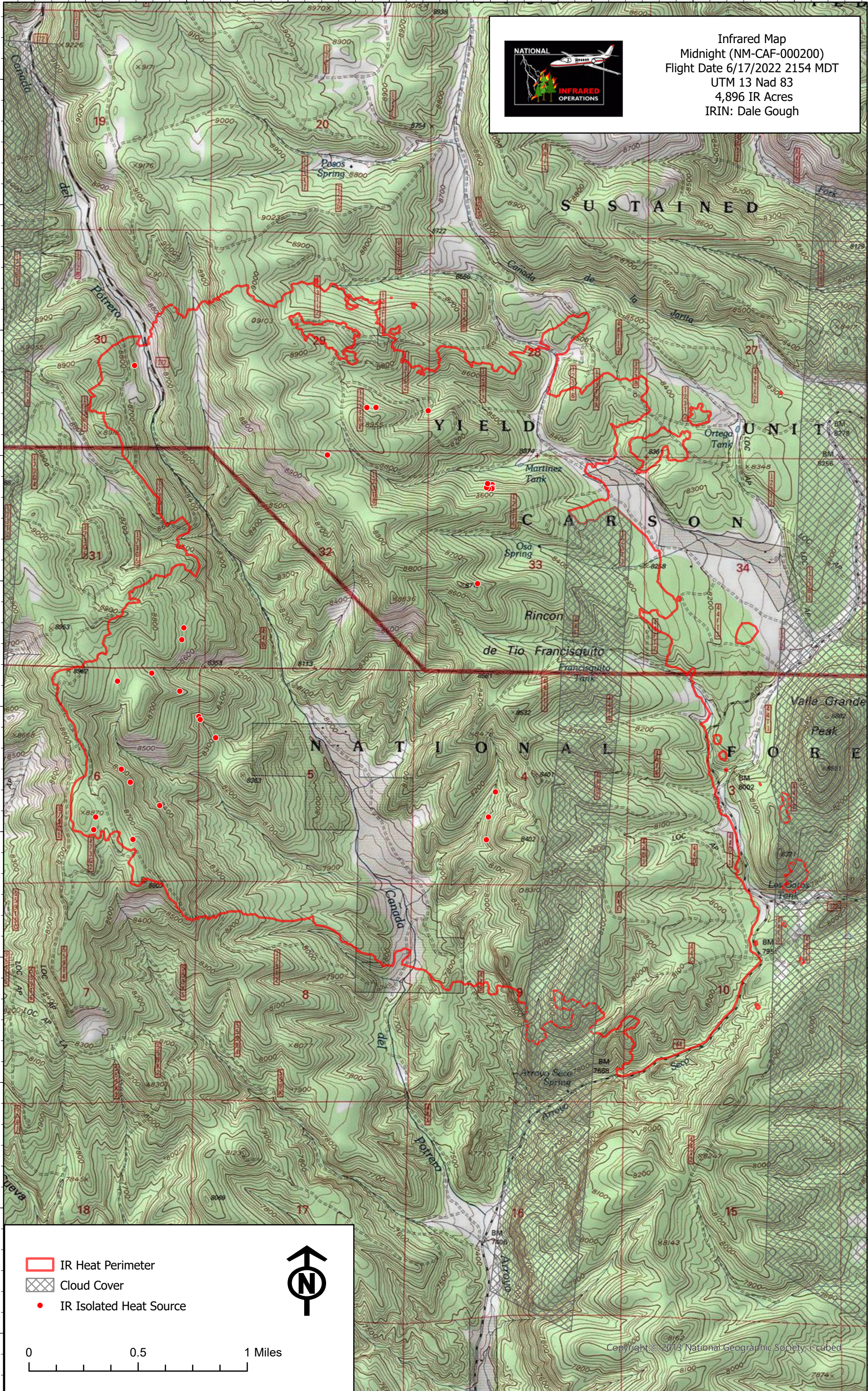
106°14'W 106°13'30"W 106°13'W 106°12'30"W 106°12'W 106°11'30"W 106°11'W 106°10'30"W




36°28'30"N
36°28'N
36°27'30"N
36°27'N
36°26'30"N
36°26'N
36°25'30"N
36°25'N
36°24'30"N
36°24'N
36°23'30"N


36°28'30"N
36°28'N
36°27'30"N
36°27'N
36°26'30"N
36°26'N
36°25'30"N
36°25'N
36°24'30"N
36°24'N
36°23'30"N



Infrared Map
Midnight (NM-CAF-000200)
Flight Date 6/17/2022 2154 MDT
UTM 13 Nad 83
4,896 IR Acres
IRIN: Dale Gough



-  IR Heat Perimeter
-  Cloud Cover
-  IR Isolated Heat Source



0 0.5 1 Miles

106°14'W 106°13'30"W 106°13'W 106°12'30"W 106°12'W 106°11'30"W 106°11'W 106°10'30"W