












## Public Information

**Pine Peak**  
**AZ-CRD-000996**  
**7/25/2022**

Pine Peak - 1,633 acres at 0915 7/24/2022  
 Cow - 20 acres at 0915 7/20/2022

-  Closure
-  Contained
-  Uncontained
-  Wildfire Daily Fire Perimeter
-  Highway
-  Local Road
-  4WD
-  BLM Road 7240

-  Bureau of Land Management
-  Private
-  State



7/24/2022 1753  
 Acres from GPS  
 North American 1983 Datum.  
 LatLong Grid

