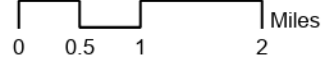
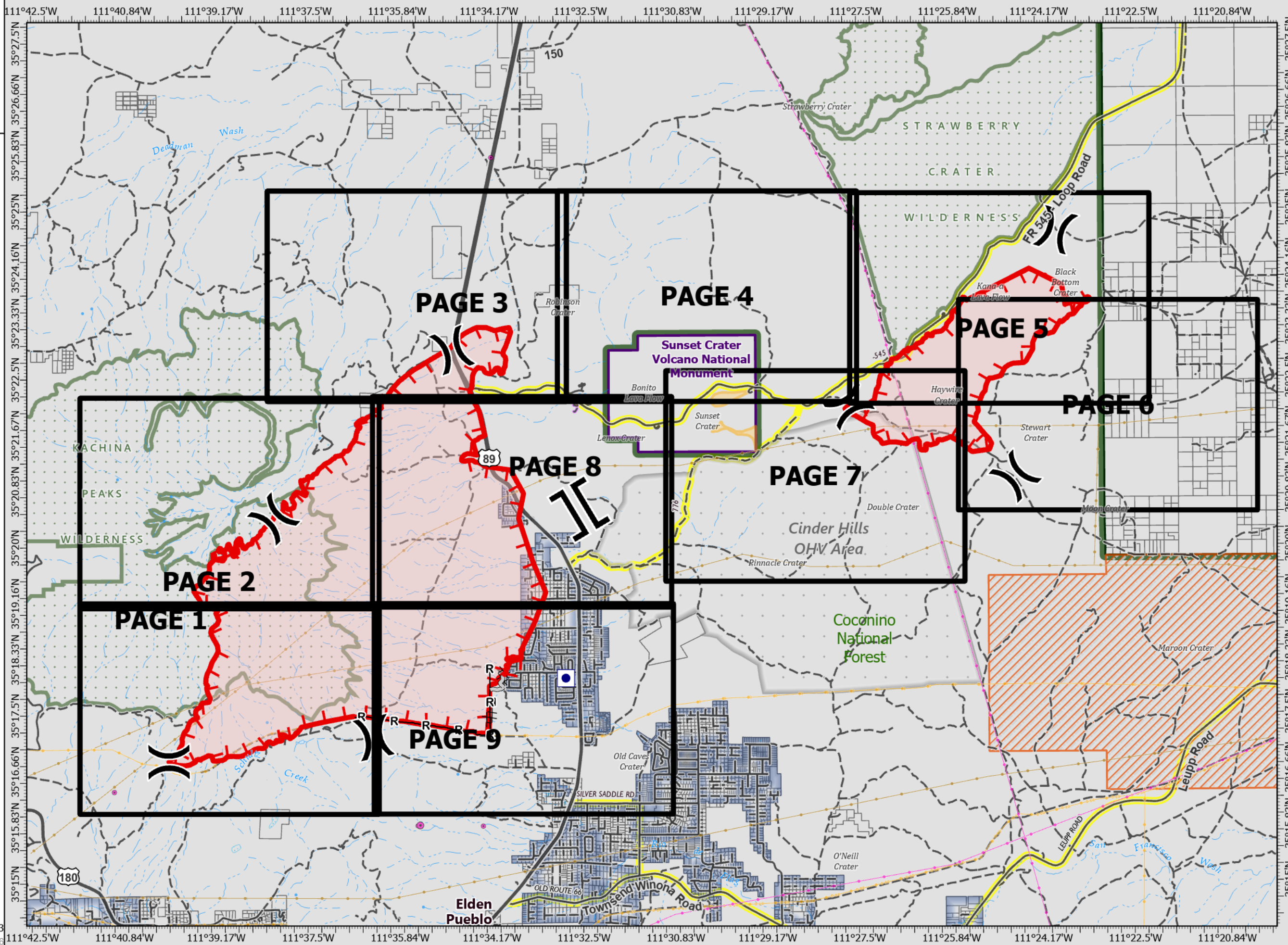


Pipeline

AZ-COF-000529
06/14/22 0600

- IAPGridIndex
- Label Point
- Other Property
- Division Break
- Branch Break
- Completed Dozer Line
- Completed Hand Line
- Completed Road as Line
- Access or Improved Road
- Fire Edge (Field Collection)
- Uncontained
- Wildfire Daily Fire Perimeter
- Coconino County Parcels
- Highlighted Roads



Datum: North American 1983

CAIIMT15 Updated: 6/13/2022 2126

Pipeline

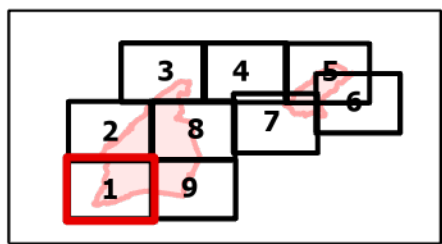
AZ-COF-000529

06/14/22 0600

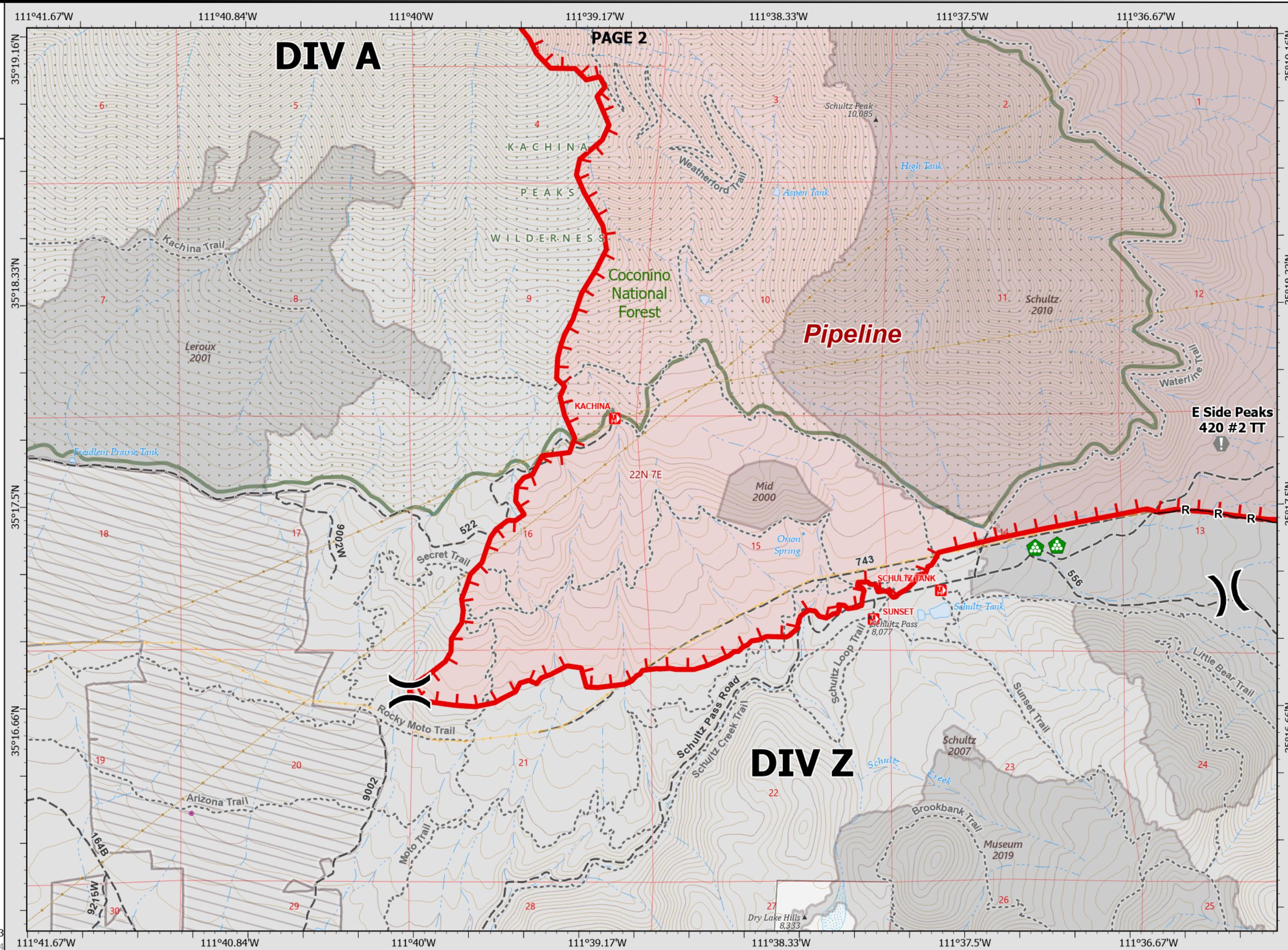
PAGE 1

DIVISION Z/A

- Division Break
- Value at Risk
- Landing or Log Deck
- Wildfire Daily Fire Perimeter
- Completed Road as Line
- Uncontained
- Trailhead
- Substation
- Oil and Natural Gas Pipelines
- Natural Gas Liquid Pipeline
- Local Road - Unpaved
- Non-NPS Trail
- Fire History
- Rx Treatments
- Proclaimed Forest Boundary
- Federal Wilderness Boundary
- Coconino County Parcels
- State Boundary
- County Boundary
- Private



Datum: North American 1983
CAIIMT15 Updated: 6/13/2022 2114



Pipeline

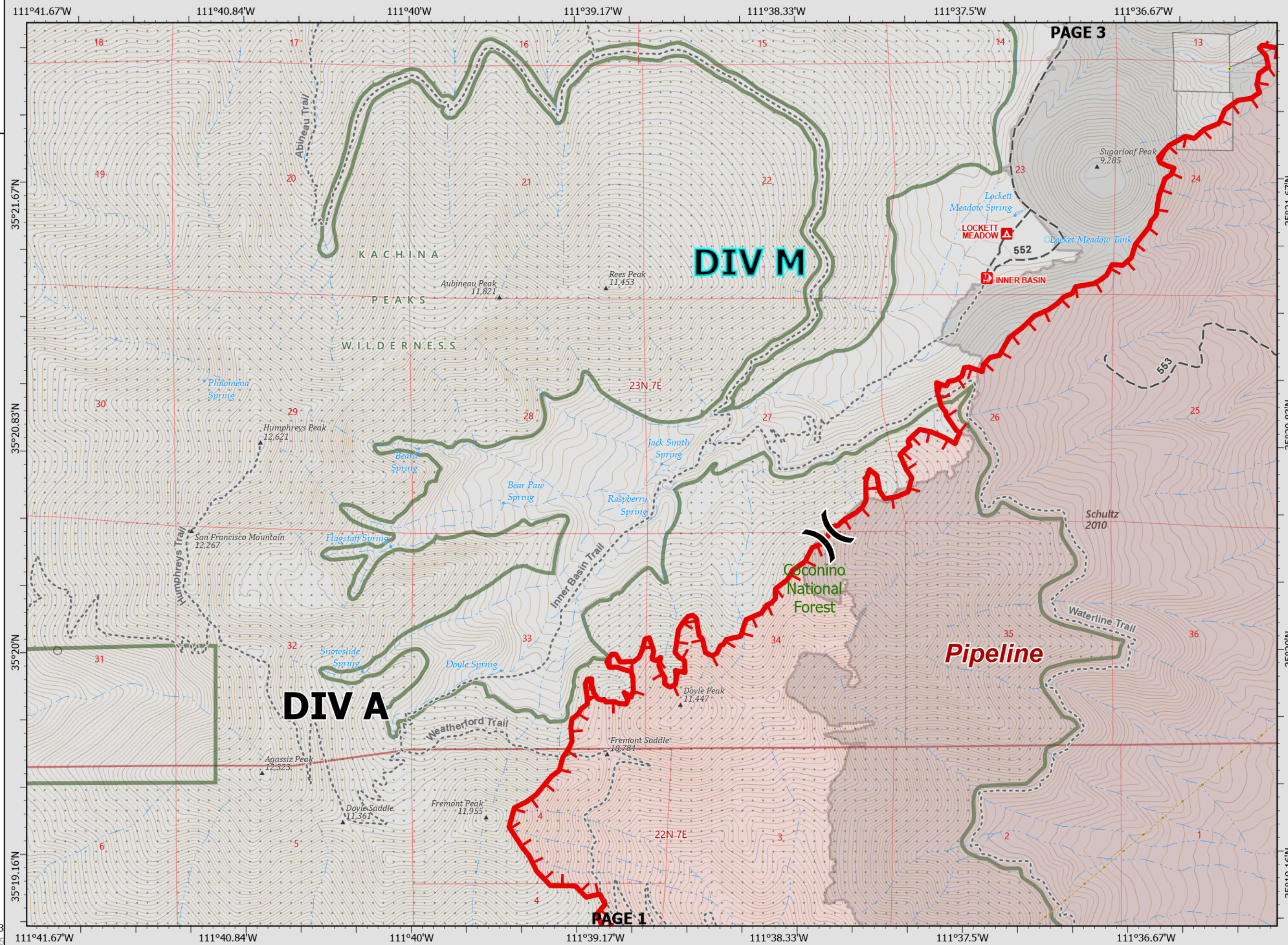
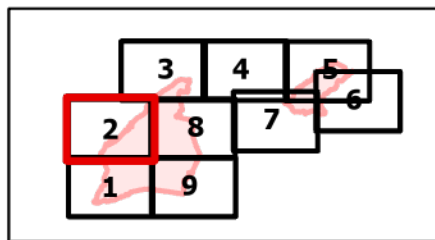
AZ-COF-000529

06/14/22 0600

PAGE 2

DIVISION A/M

- Division Break
- Value at Risk
- Wildfire Daily Fire Perimeter
- Uncontained
- Campground; Group Campground
- Trailhead
- Natural Gas Liquid Pipeline
- Local Road - Unpaved
- Non-NPS Trail
- Structure
- Fire History
- Proclaimed Forest Boundary
- Federal Wilderness Boundary
- Coconino County Parcels
- State Boundary
- County Boundary
- Private

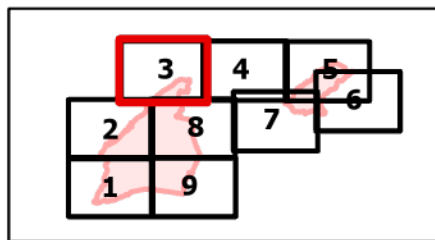


Pipeline

AZ-COF-000529
06/14/22 0600

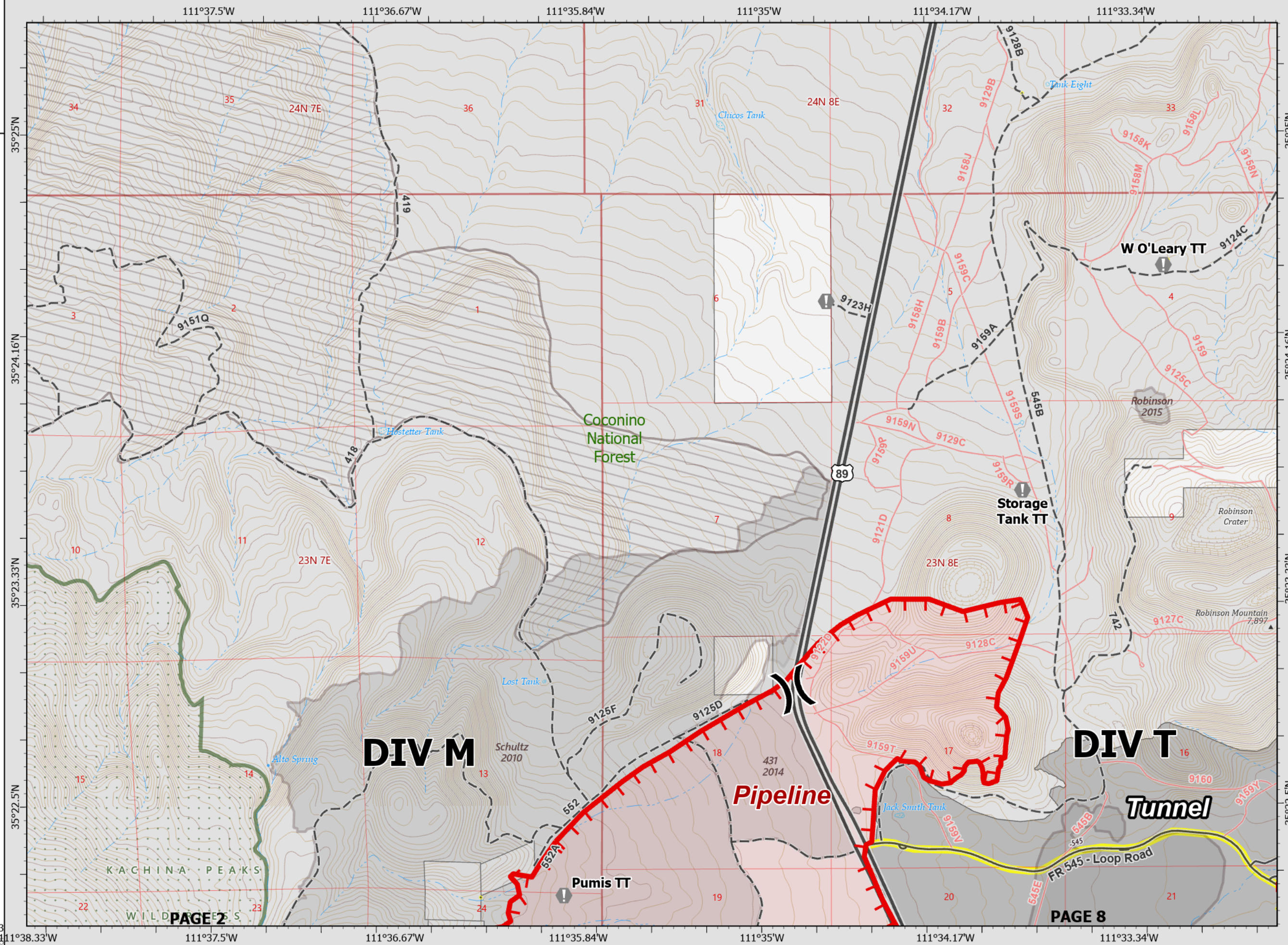
PAGE 3
DIVISION M/T

- Division Break
- Value at Risk
- Wildfire Daily Fire Perimeter
- Uncontained
- Point of Interest
- Secondary Road
- Local Road - Paved
- Local Road - Unpaved
- Closed Road
- Structure
- Fire History
- Rx Treatments
- Proclaimed Forest Boundary
- Federal Wilderness Boundary
- Coconino County Parcels
- State Boundary
- County Boundary
- Highlighted Roads
- Private



Scale: 0 0.13 0.25 0.5 Miles

Datum: North American 1983
CAIIMT15 Updated: 6/13/2022 2111



DIV M

DIV T

Pipeline

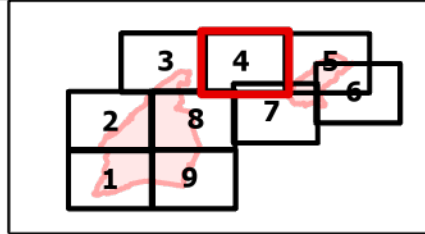
Tunnel

Pipeline

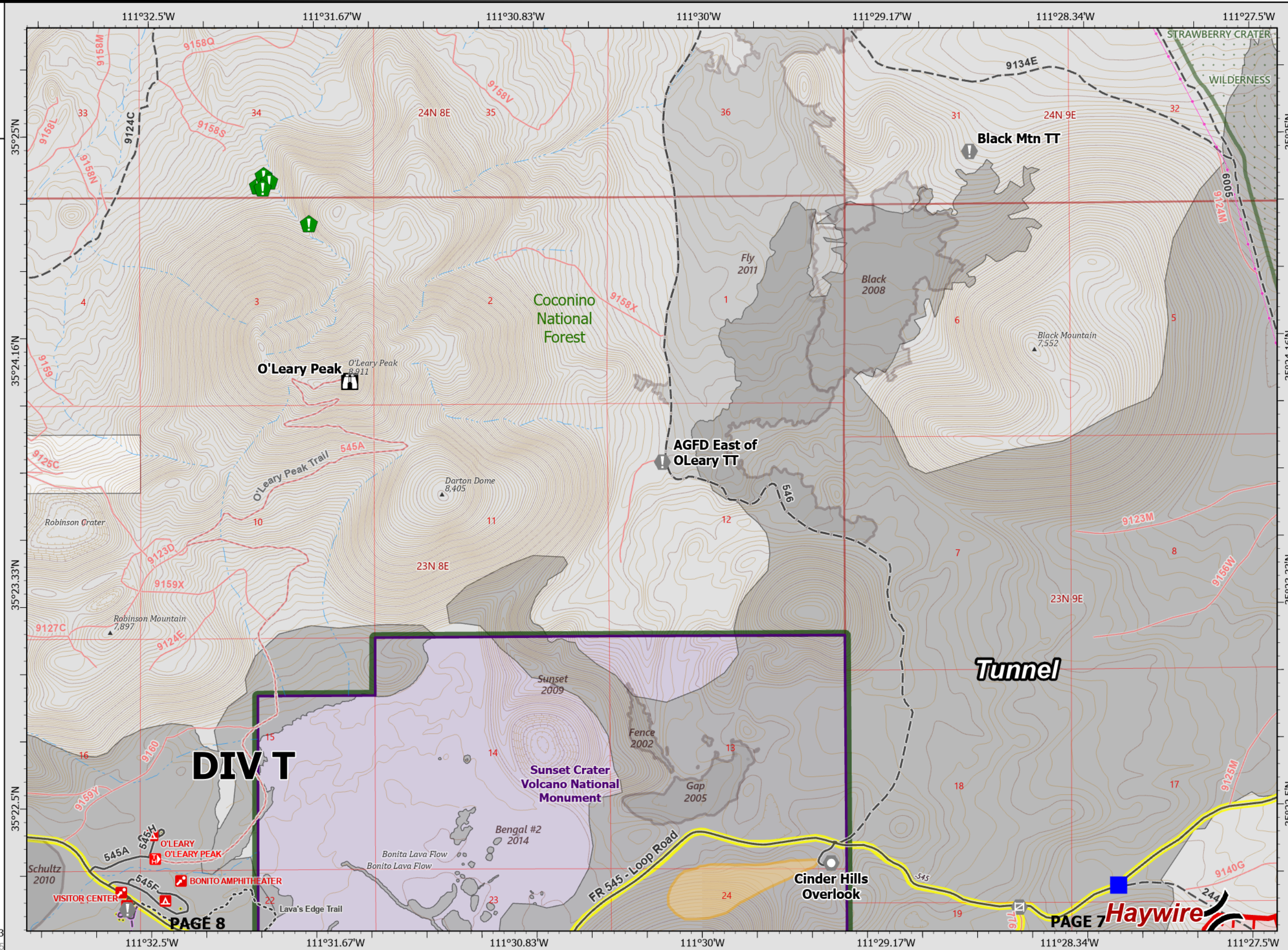
AZ-COF-000529
06/14/22 0600

PAGE 4
DIVISION T

- X Division Break
- Drop Point
- 🏠 Lookout
- ⚠️ Value at Risk
- 📍 Landmark
- 🚪 Gate
- 🌳 Resource Location
- 🔥 Wildfire Daily Fire Perimeter
- 🔴 Uncontained
- 🏕️ Campground; Group Campground
- 🚶 Trailhead
- 🏛️ Interpretive Site
- 🏠 Visitor Center
- 📍 Point of Interest
- ⚡ Power Lines
- 🛣️ Local Road - Paved
- 🛣️ Local Road - Unpaved
- 🛣️ NPS Administrative Road - Paved
- 🛣️ NPS Administrative Road - Unpaved
- 🚫 Closed Road
- 👤 NPS Trail
- 👤 Non-NPS Trail
- 🏠 Structure
- 🛣️ Preferred route up Sunset Crater
- 📅 Fire History
- 🏞️ NPS Unit Boundary
- 🌳 Proclaimed Forest Boundary
- 🌳 Federal Wilderness Boundary
- 📄 Coconino County Parcels
- 🇺🇸 State Boundary
- 🇺🇸 County Boundary
- 🟡 Highlighted Roads
- 🏠 National Park Service (NPS)
- 🏠 Private



Datum: North American 1983
CAIIMT15 Updated: 6/13/2022 2115



Pipeline

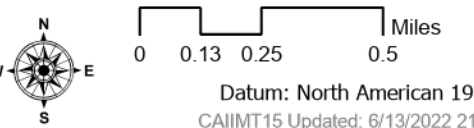
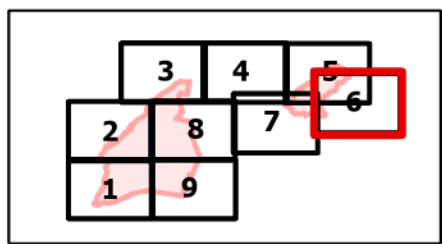
AZ-COF-000529

06/14/22 0600

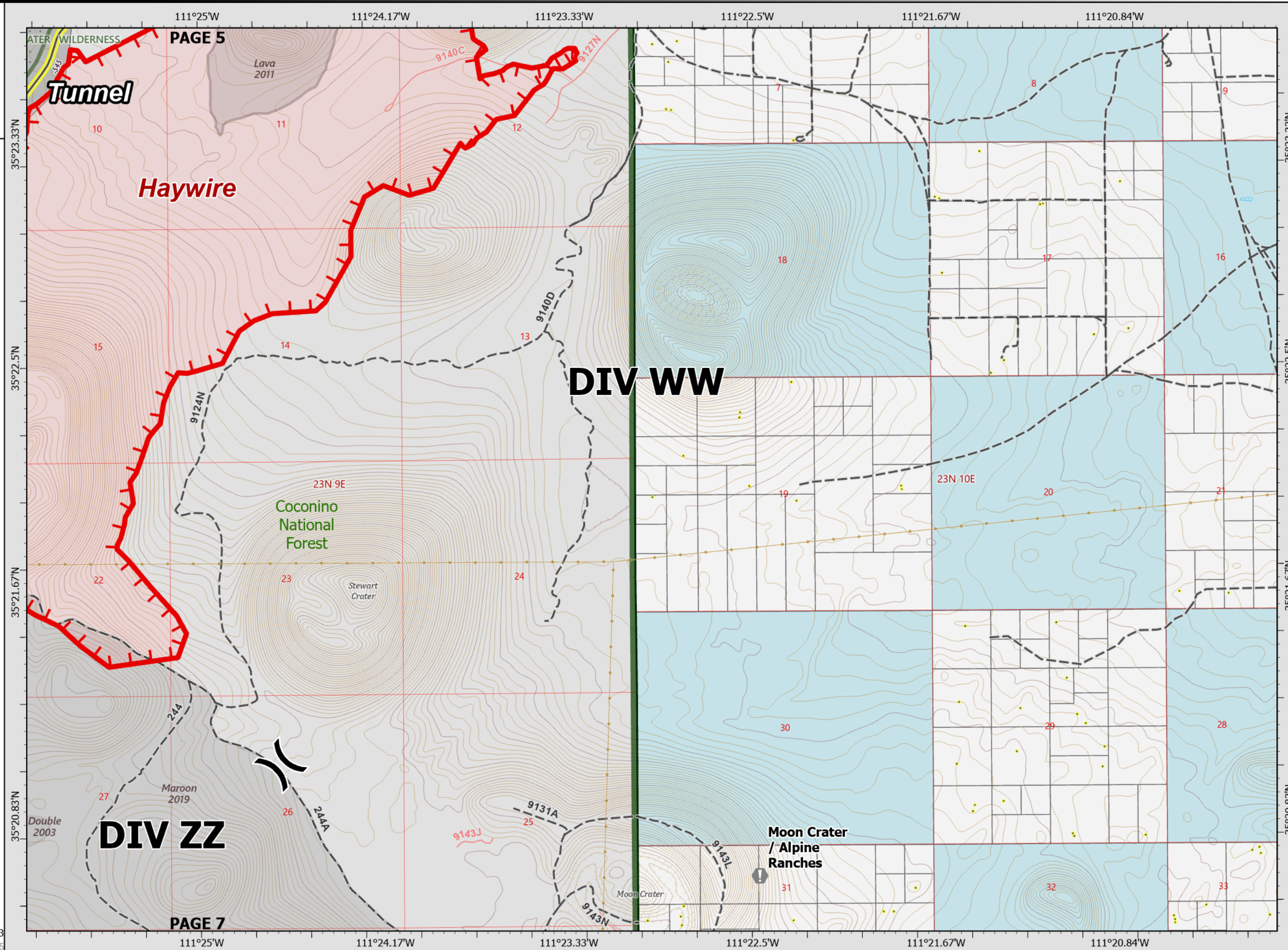
PAGE 6

DIVISION WW/ZZ

- (X) Division Break
- (I) Value at Risk
- (O) Landmark
- Wildfire Daily Fire Perimeter
- Uncontained
- Natural Gas Liquid Pipeline
- Local Road - Paved
- Local Road - Unpaved
- Closed Road
- Structure
- Fire History
- Proclaimed Forest Boundary
- Federal Wilderness Boundary
- Coconino County Parcels
- State Boundary
- County Boundary
- Highlighted Roads
- State
- Private



Datum: North American 1983
CAIIMT15 Updated: 6/13/2022 2115



Pipeline

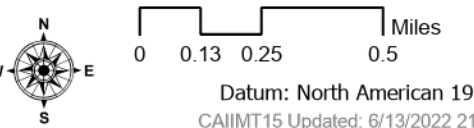
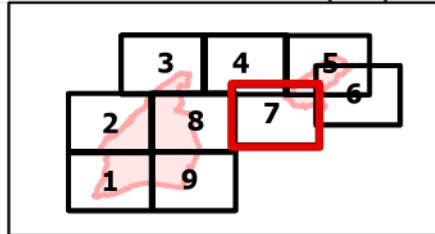
AZ-COF-000529

06/14/22 0600

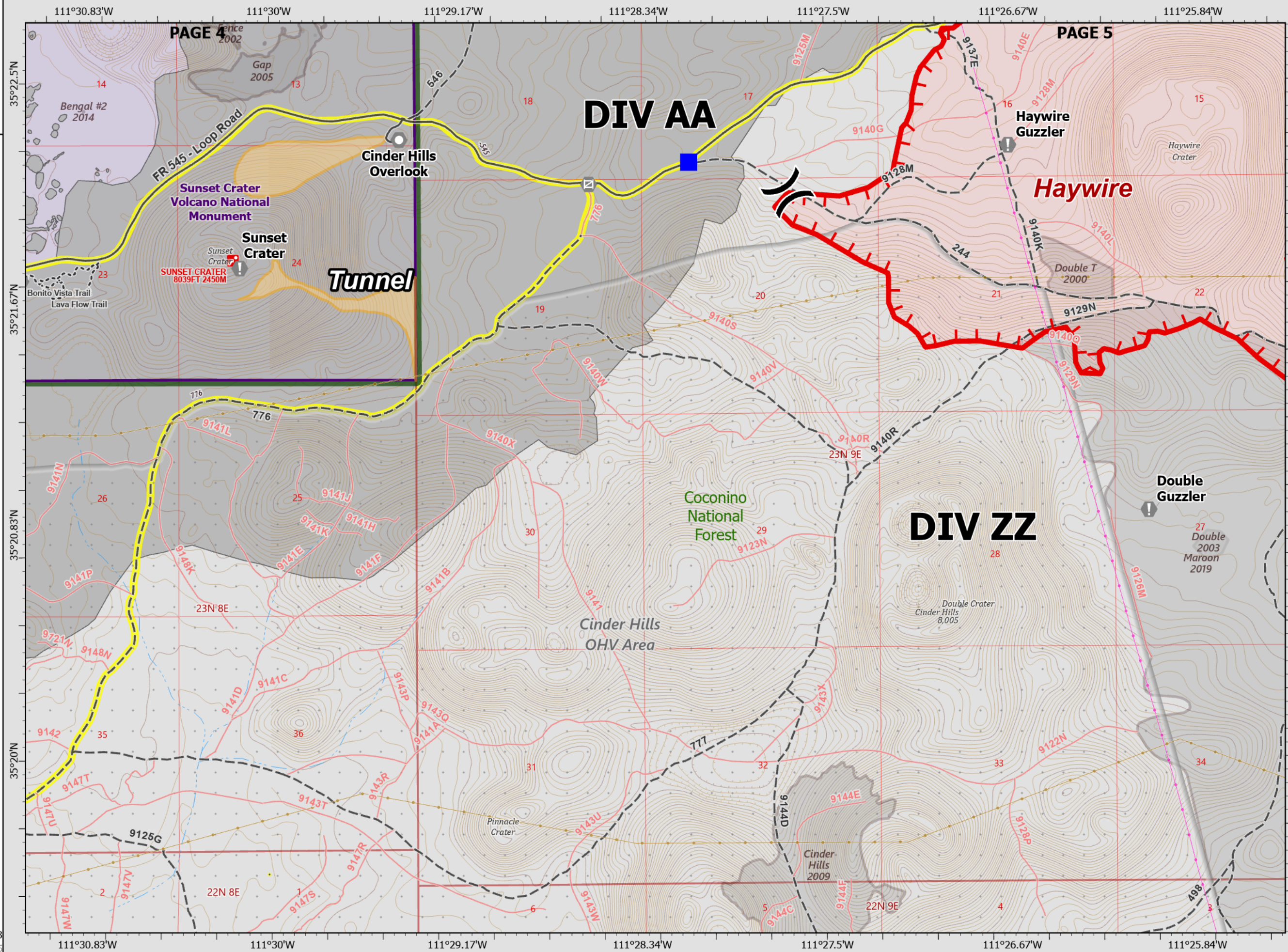
PAGE 7

DIVISION ZZ/AA

- () Division Break
- Drop Point
- ⓘ Value at Risk
- ⊙ Landmark
- ⊙ Gate
- ▭ Wildfire Daily Fire Perimeter
- ▬ Uncontained
- ⊙ Point of Interest
- Power Lines
- Natural Gas Liquid Pipeline
- Local Road - Paved
- - - Local Road - Unpaved
- Closed Road
- - - NPS Trail
- ▭ Cinder Hills OHV Area
- Structure
- ▭ Preferred route up Sunset Crater
- ▭ Fire History
- ▭ NPS Unit Boundary
- ▭ Proclaimed Forest Boundary
- - - State Boundary
- ▭ County Boundary
- ▭ Highlighted Roads
- ▭ National Park Service (NPS)



Datum: North American 1983
 CAIIMT15 Updated: 6/13/2022 2115

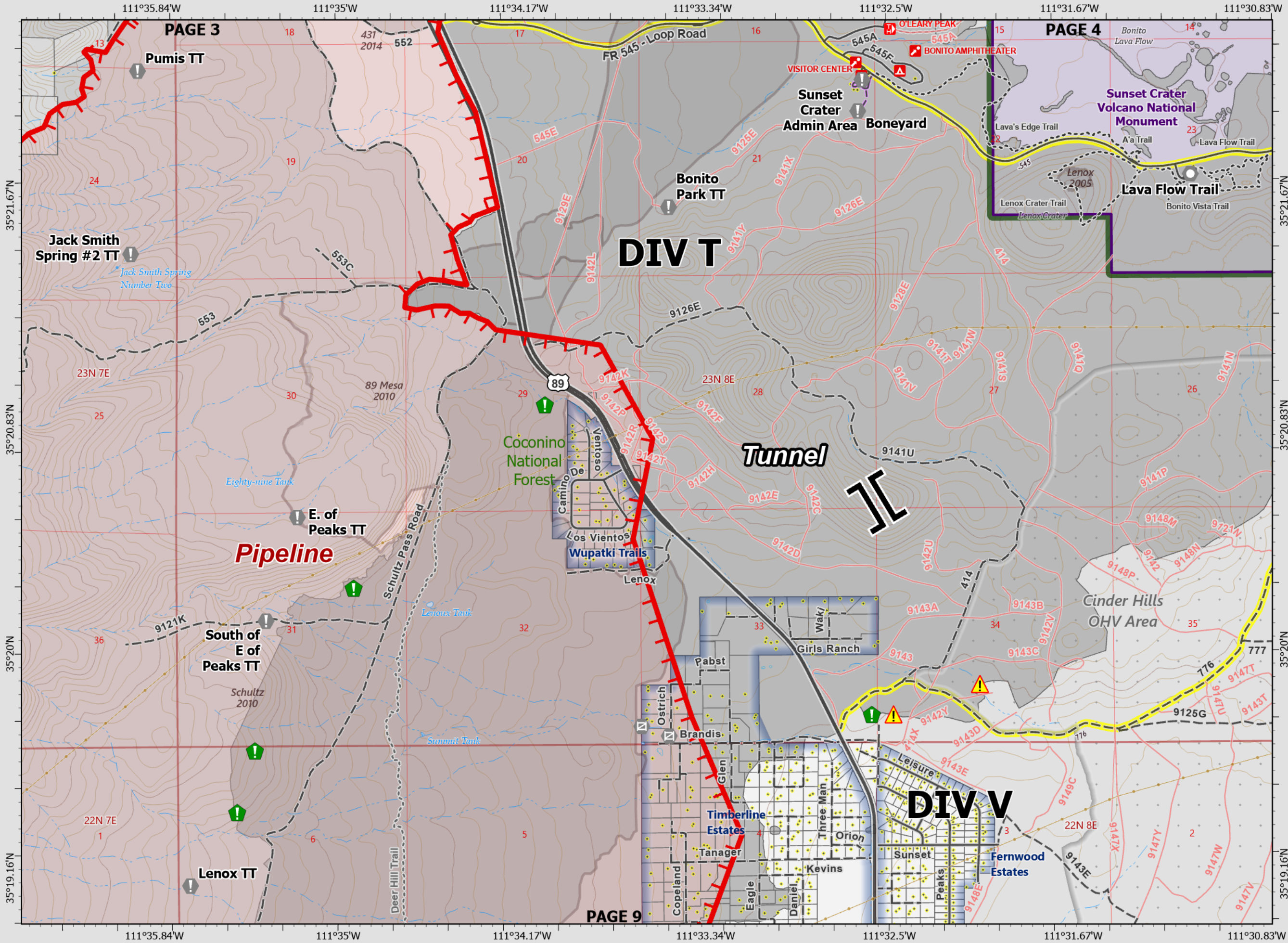
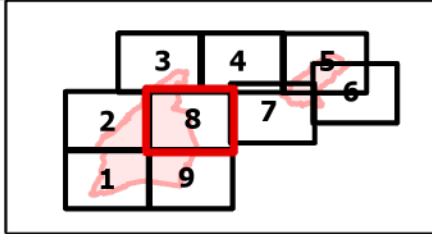


Pipeline

AZ-COF-000529
06/14/22 0600

PAGE 8
DIVISION ZZ/TV

- Branch Break
- Value at Risk
- Landmark
- Gate
- Resource Location
- Hazard
- Wildfire Daily Fire Perimeter
- Uncontained
- Campground; Group Campground
- Trailhead
- Interpretive Site
- Visitor Center
- Point of Interest
- Natural Gas Liquid Pipeline
- Secondary Road
- Local Road - Paved
- Local Road - Unpaved
- NPS Administrative Road - Paved
- NPS Administrative Road - Unpaved
- Closed Road
- NPS Trail
- Non-NPS Trail
- Cinder Hills OHV Area
- Structure
- Fire History
- NPS Unit Boundary
- Proclaimed Forest Boundary
- Flagstaff Neighborhoods
- Coconino County Parcels
- State Boundary
- County Boundary
- Highlighted Roads
- National Park Service (NPS)
- Private

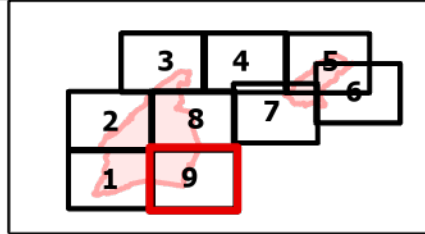


Pipeline

AZ-COF-000529
06/14/22 0600

PAGE 9
DIVISION V

- Other Property
- Division Break
- Value at Risk
- Landmark
- Gate
- Resource Location
- Repair Point
- Water Source
- Wildfire Daily Fire Perimeter
- Completed Dozer Line
- Completed Hand Line
- Completed Road as Line
- Access or Improved Road
- Fire Edge (Field Collection)
- Uncontained
- GNIS Populated Places Some
- Trailhead
- Oil and Natural Gas Pipelines
- Natural Gas Liquid Pipeline
- Secondary Road
- Local Road - Paved
- Local Road - Unpaved
- Closed Road
- Non-NPS Trail
- Cinder Hills OHV Area
- Structure
- Fire History
- Proclaimed Forest Boundary
- Flagstaff Neighborhoods
- Coconino County Parcels
- State Boundary
- County Boundary
- Highlighted Roads
- Private



Datum: North American 1983
CAIIMT15 Updated: 6/13/2022 2116

