



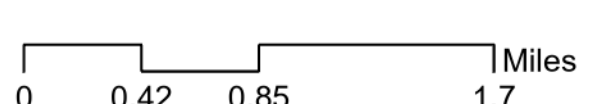


Pipeline
 AZ-COF-000529
 06/13/22 1500
 Pipeline acreage: 20,178
 Haywire acreage: 4,052

<ul style="list-style-type: none"> Wildfire Daily Fire Perimeter Tunnel Fire Division Break Branch Break Drop Point Lookout Value at Risk Landmark Gate Fire Station Resource Location Repair Point Landing or Log Deck Hazard Water Source Other Property Completed Dozer Line Completed Hand Line Completed Road as Line Access or Improved Road Fire Edge (Field Collection) Campground; Group Campground Trailhead Picnic Site; Group Picnic Site Interpretive Site Ski Area Alpine Visitor Center Point of Interest Power Plant Substation Power Lines Oil and Natural Gas Pipelines Natural Gas Compressor Station Natural Gas Liquid Pipeline Secondary Road Local Road - Paved Local Road - Unpaved NPS Administrative Road - Paved NPS Administrative Road - Unpaved NPS Trail Non-NPS Trail Cinder Hills OHV Area Structure Preferred route up Sunset Crater Fire History Rx Treatments UNO Area NPS Unit Boundary Proclaimed Forest Boundary Federal Wilderness Boundary Flagstaff Neighborhoods Coconino County Parcels County Boundary Highlighted Roads MODIS Thermal Hotspots VIIRS Thermal Hotspots Ownership Bureau of Indian Affairs (BIA) Bureau of Land Management (BLM) National Park Service (NPS) State Private 	    
---	---