












Pipeline

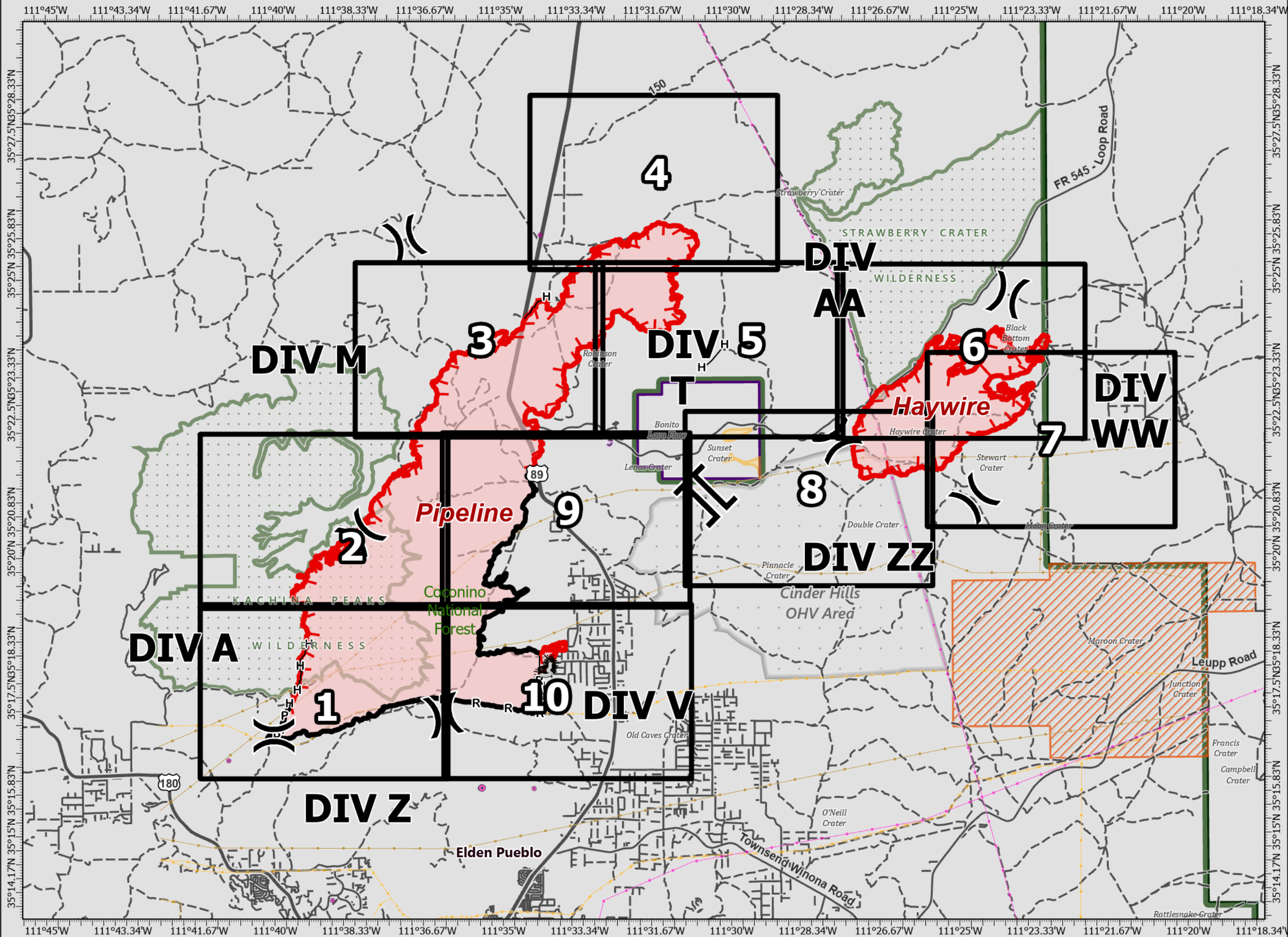
AZ-COF-000529
06/15/22 0600

-  Wildfire Daily Fire Perimeter
-  IAP Map Page
-  Contained
-  Uncontained
-  Division Break
-  Branch Break
-  Completed Dozer Line
-  Completed Hand Line
-  Completed Plow Line
-  Completed Road as Line
-  Access or Improved Road



0 0.5 1 2 Miles

Datum: North American 1983
CAIIMT15 Updated: 6/14/2022 2156



Pipeline

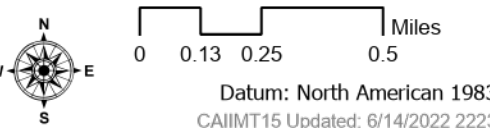
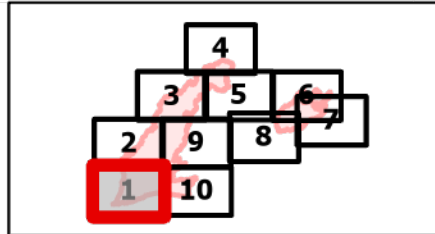
AZ-COF-000529

06/15/22 0600

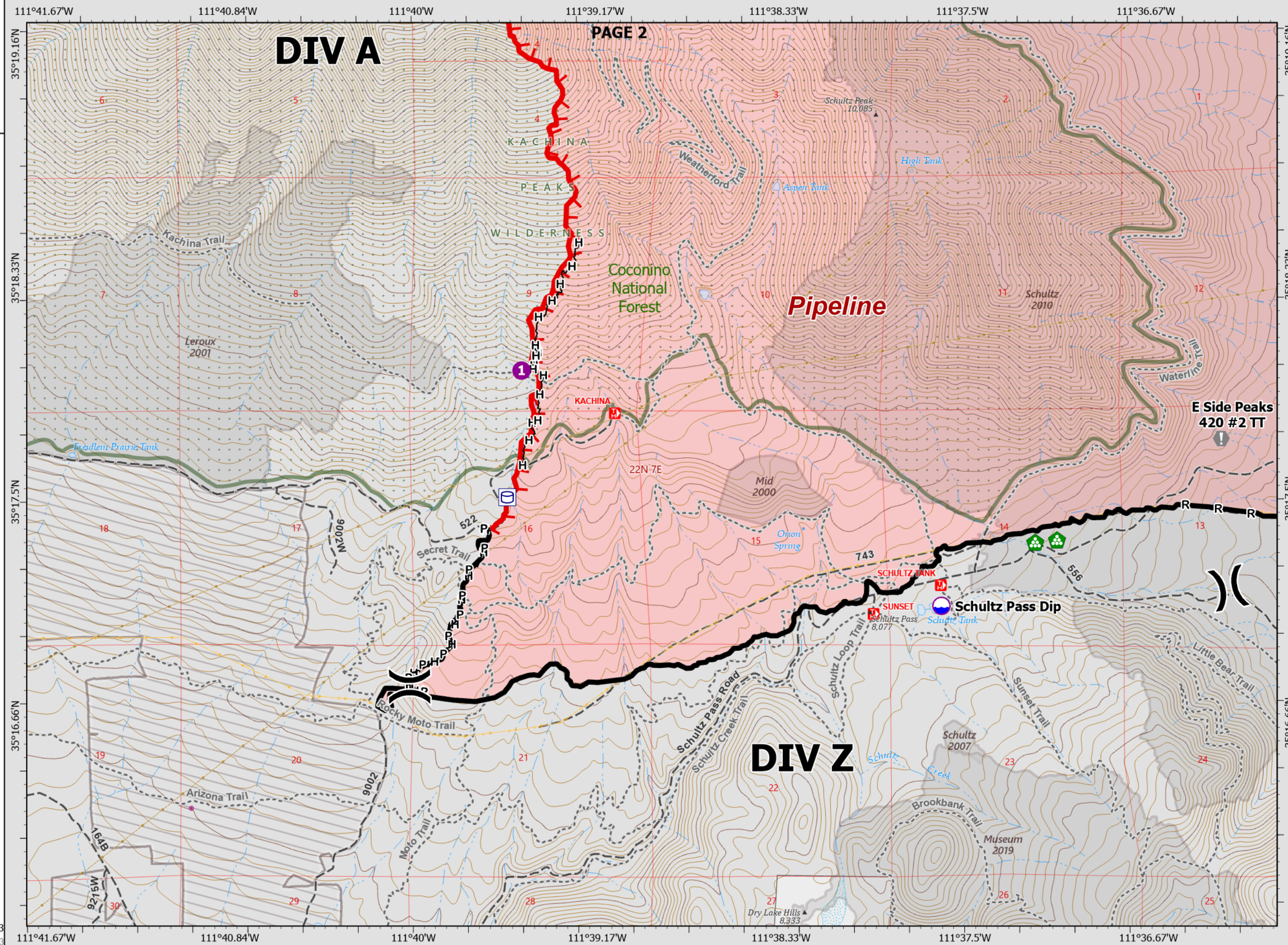
PAGE 1

DIVISION Z/A

- Water Tank
- Dip Site
- Helispot
- Division Break
- Value at Risk
- Landing or Log Deck
- Wildfire Daily Fire Perimeter
- Completed Hand Line
- Completed Plow Line
- Completed Road as Line
- Contained
- Uncontained
- Trailhead
- Substation
- Oil and Natural Gas Pipelines
- Natural Gas Liquid Pipeline
- Local Road - Unpaved
- Non-NPS Trail
- Fire History
- Rx Treatments
- Proclaimed Forest Boundary
- Federal Wilderness Boundary
- Coconino County Parcels
- Private



Datum: North American 1983
 CAIIMT15 Updated: 6/14/2022 2223

















Pipeline

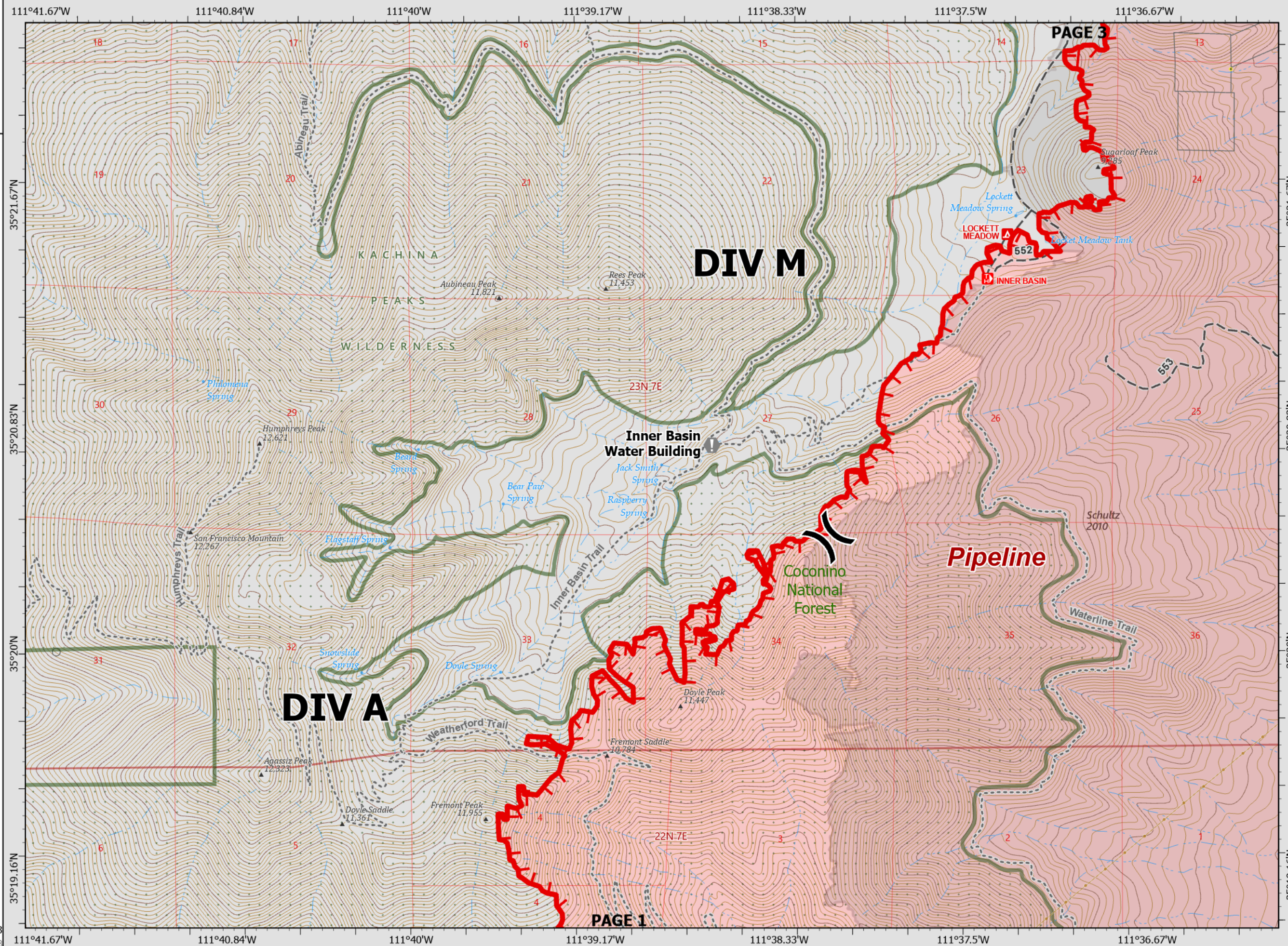
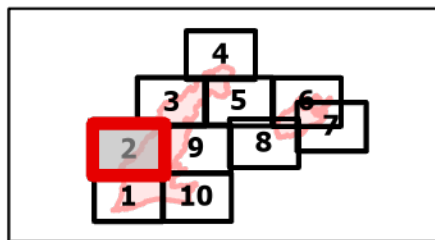
AZ-COF-000529

06/15/22 0600

PAGE 2

DIVISION A/M

-  Division Break
-  Value at Risk
-  Wildfire Daily Fire Perimeter
-  Uncontained
-  Campground; Group Campground
-  Trailhead
-  Natural Gas Liquid Pipeline
-  Local Road - Unpaved
-  Non-NPS Trail
-  Structure
-  Fire History
-  Proclaimed Forest Boundary
-  Federal Wilderness Boundary
-  Coconino County Parcels Private



Pipeline

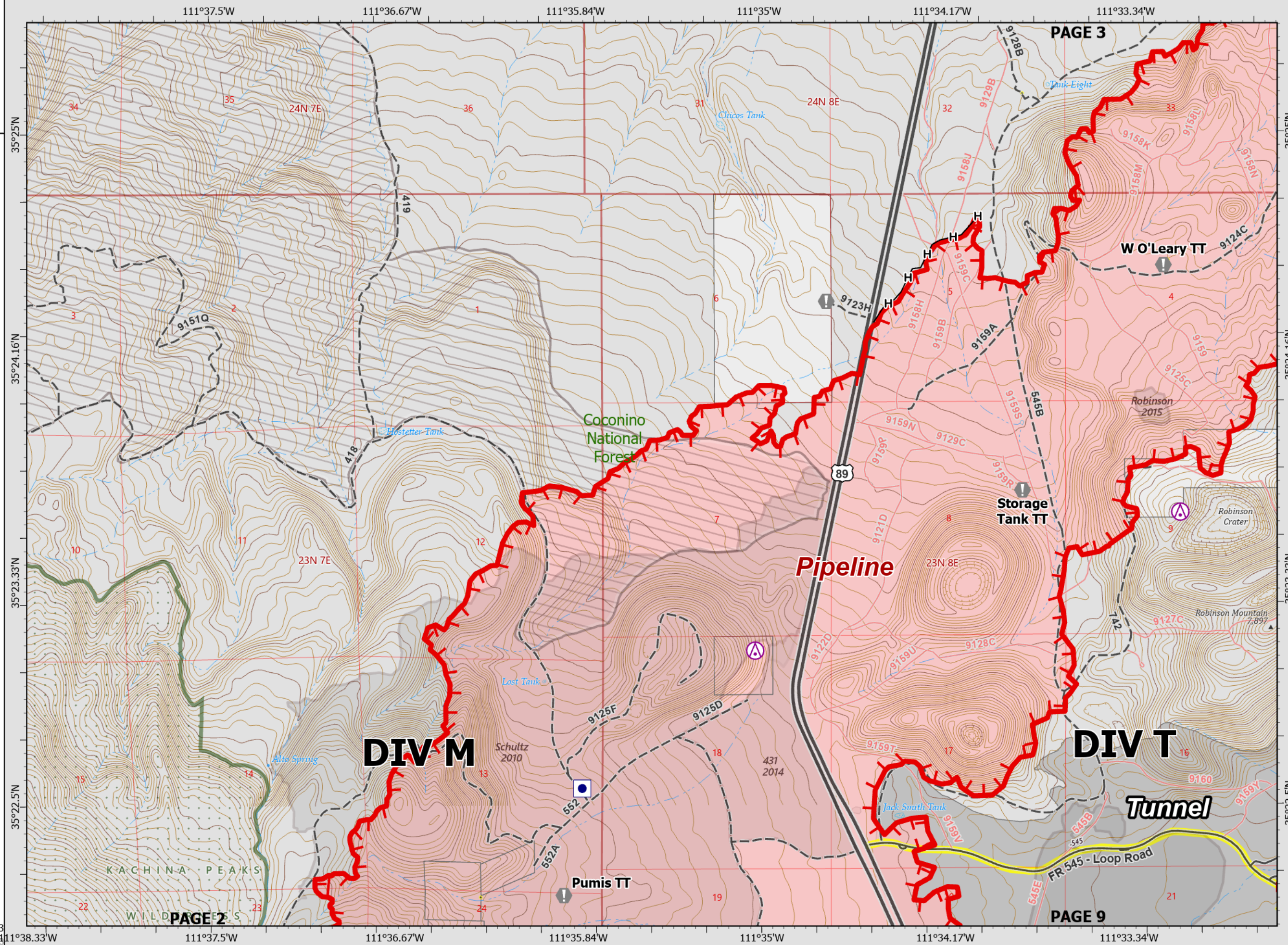
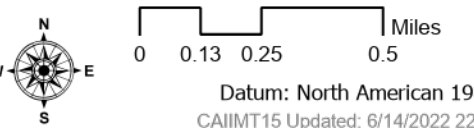
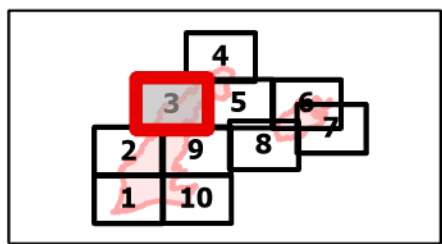
AZ-COF-000529

06/15/22 0600

PAGE 3

DIVISION M/T

- Other Property
- Aerial Hazard
- Value at Risk
- Wildfire Daily Fire Perimeter
- Completed Hand Line
- Uncontained
- Point of Interest
- Secondary Road
- Local Road - Paved
- Local Road - Unpaved
- Closed Road
- Structure
- Fire History
- Rx Treatments
- Proclaimed Forest Boundary
- Federal Wilderness Boundary
- Coconino County Parcels
- Highlighted Roads
- Private

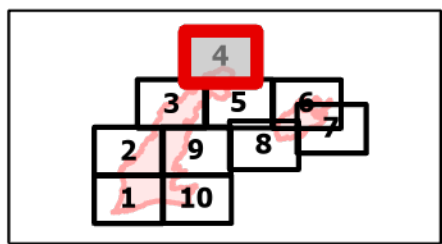


Pipeline

AZ-COF-000529
06/15/22 0600

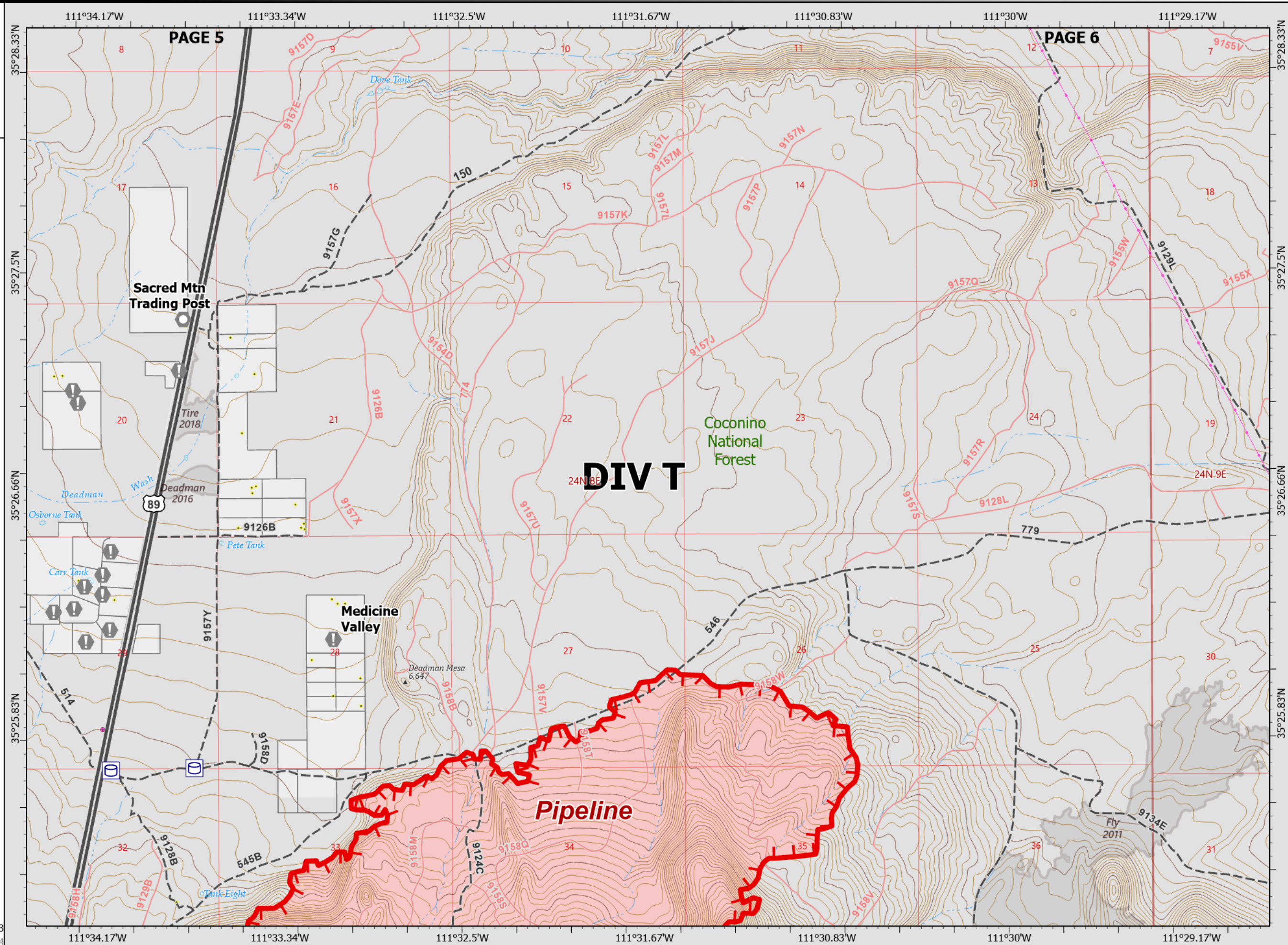
PAGE 4
DIVISION ZZ/AA

-  Water Tank
-  Value at Risk
-  Landmark
-  Wildfire Daily Fire Perimeter
-  Uncontained
-  Substation
-  Power Lines
-  Secondary Road
-  Local Road - Unpaved
-  Closed Road
-  Structure
-  Fire History
-  Proclaimed Forest Boundary
-  Coconino County Parcels Private



Scale: 0 0.13 0.25 0.5 Miles

Datum: North American 1983
CAIIMT15 Updated: 6/14/2022 2224

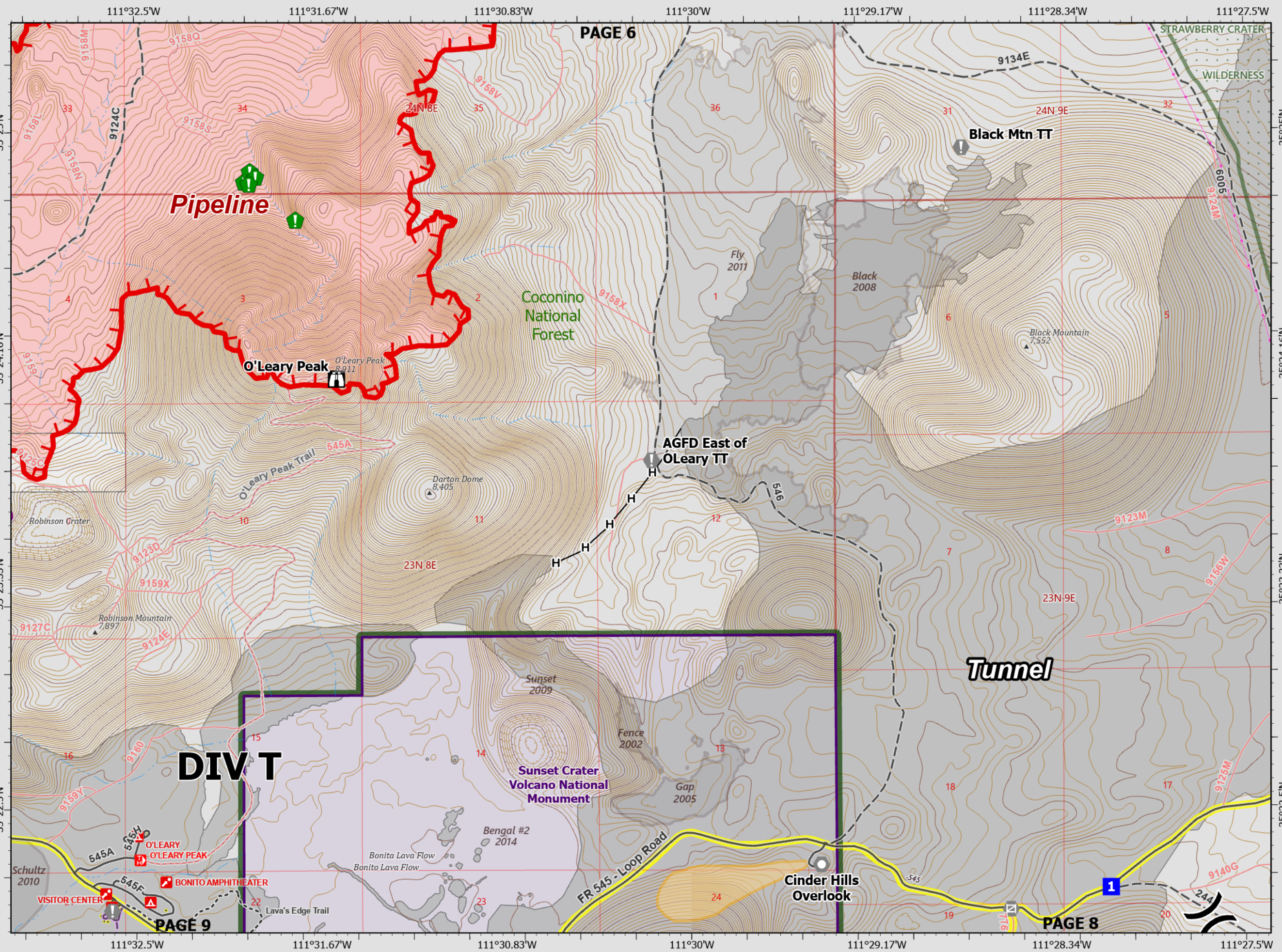
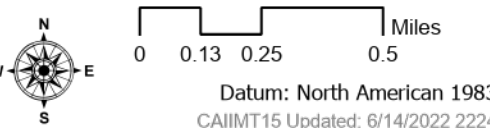
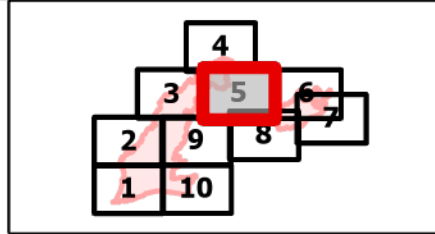


Pipeline

AZ-COF-000529
06/15/22 0600

PAGE 5
DIVISION T

- Aerial Hazard
- Division Break
- Drop Point
- Lookout
- Value at Risk
- Landmark
- Gate
- Resource Location
- Wildfire Daily Fire Perimeter
- Completed Hand Line
- Uncontained
- Campground; Group Campground
- Trailhead
- Interpretive Site
- Visitor Center
- Point of Interest
- Power Lines
- Local Road - Paved
- Local Road - Unpaved
- NPS Administrative Road - Paved
- NPS Administrative Road - Unpaved
- Closed Road
- NPS Trail
- Non-NPS Trail
- Structure
- Preferred route up Sunset Crater
- Fire History
- NPS Unit Boundary
- Proclaimed Forest Boundary
- Federal Wilderness Boundary
- Coconino County Parcels
- Highlighted Roads
- National Park Service (NPS)
- Private

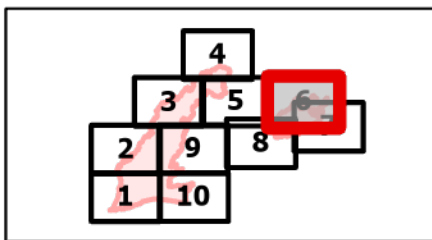


Pipeline

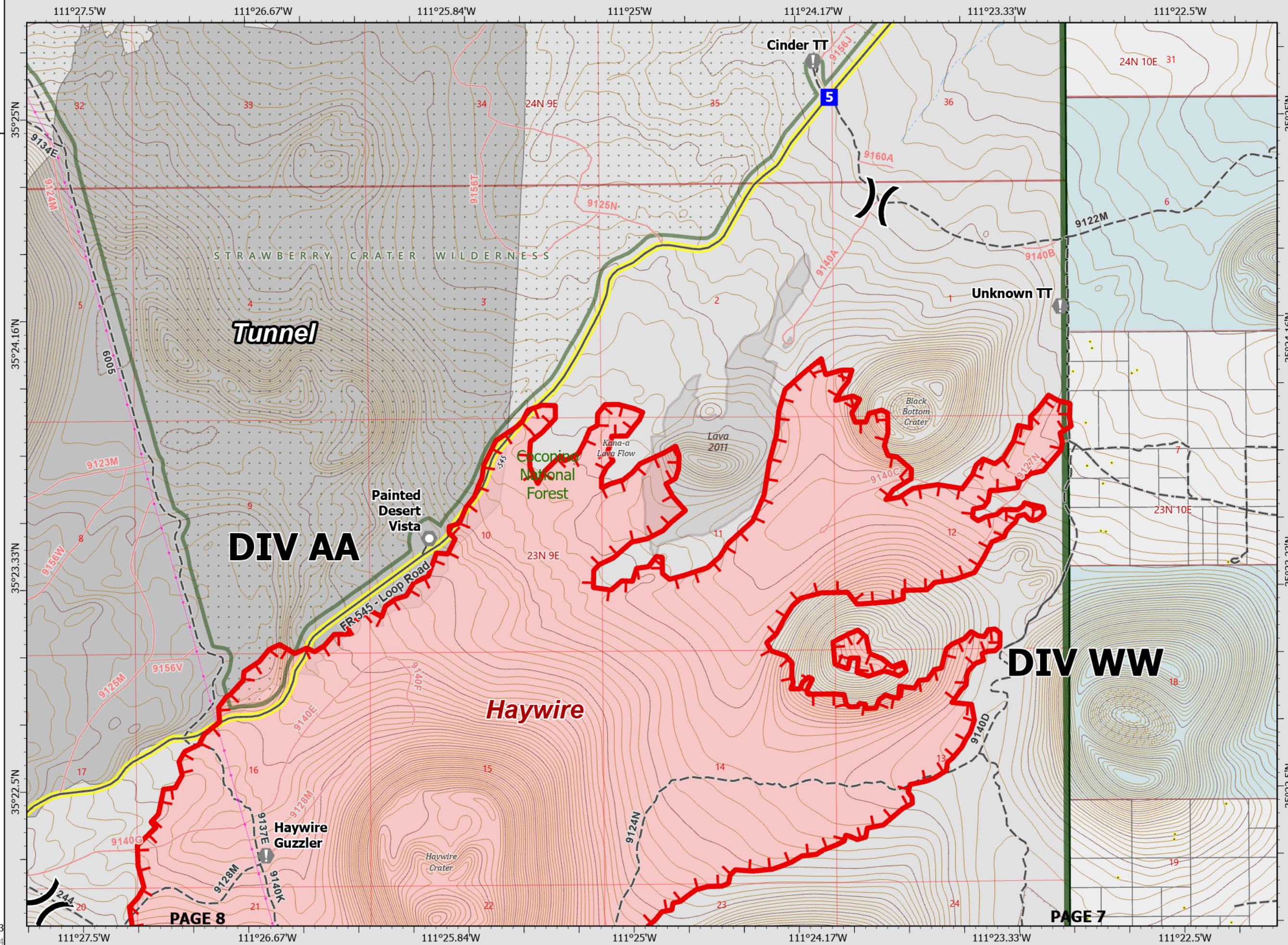
AZ-COF-000529
06/15/22 0600

PAGE 6
DIVISION AA

- Division Break
- Drop Point
- Value at Risk
- Landmark
- Wildfire Daily Fire Perimeter
- Uncontained
- Picnic Site; Group Picnic Site
- Power Lines
- Local Road - Paved
- Local Road - Unpaved
- Closed Road
- Structure
- Fire History
- Proclaimed Forest Boundary
- Federal Wilderness Boundary
- Coconino County Parcels
- Highlighted Roads
- State
- Private



Datum: North American 1983
CAIIMT15 Updated: 6/14/2022 2224



PAGE 8

PAGE 7

Pipeline

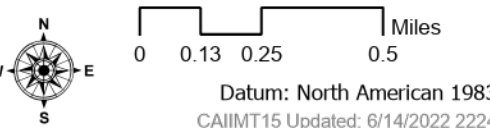
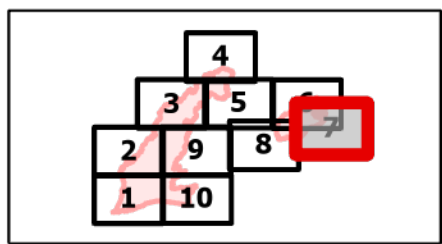
AZ-COF-000529

06/15/22 0600

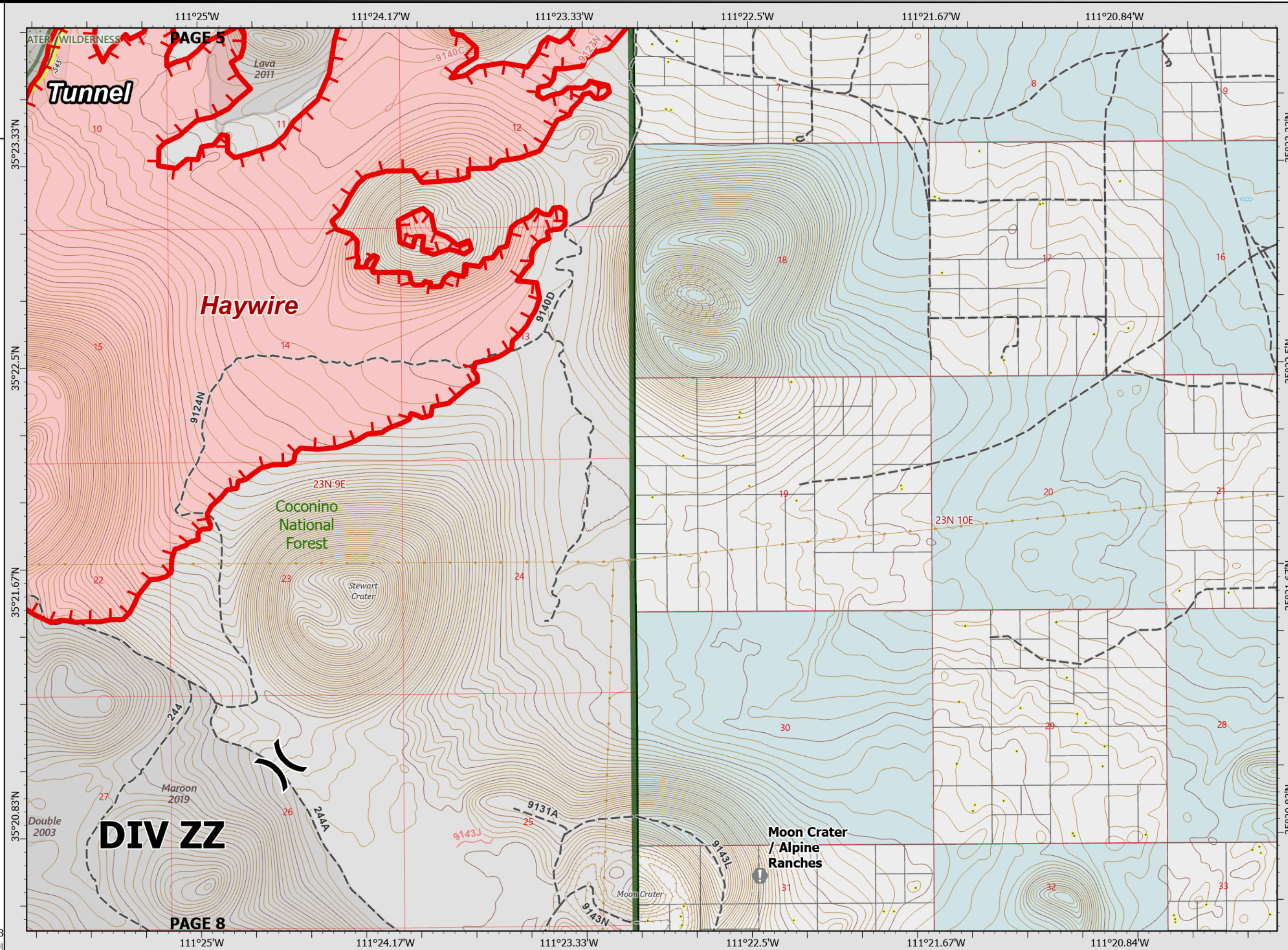
PAGE 7

DIVISION WW/ZZ

- (X) Division Break
- (I) Value at Risk
- (O) Landmark
- Wildfire Daily Fire Perimeter
- Uncontained
- Natural Gas Liquid Pipeline
- Local Road - Paved
- Local Road - Unpaved
- Closed Road
- Structure
- Fire History
- Proclaimed Forest Boundary
- Federal Wilderness Boundary
- Coconino County Parcels
- Highlighted Roads
- State
- Private



Datum: North American 1983
CAIIMT15 Updated: 6/14/2022 2224



DIV ZZ

PAGE 8

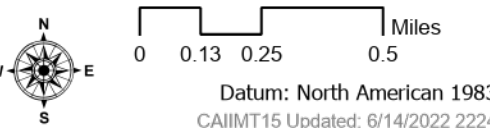
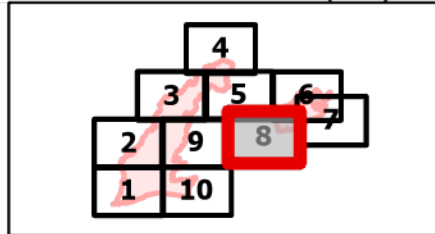
PAGE 5

Pipeline

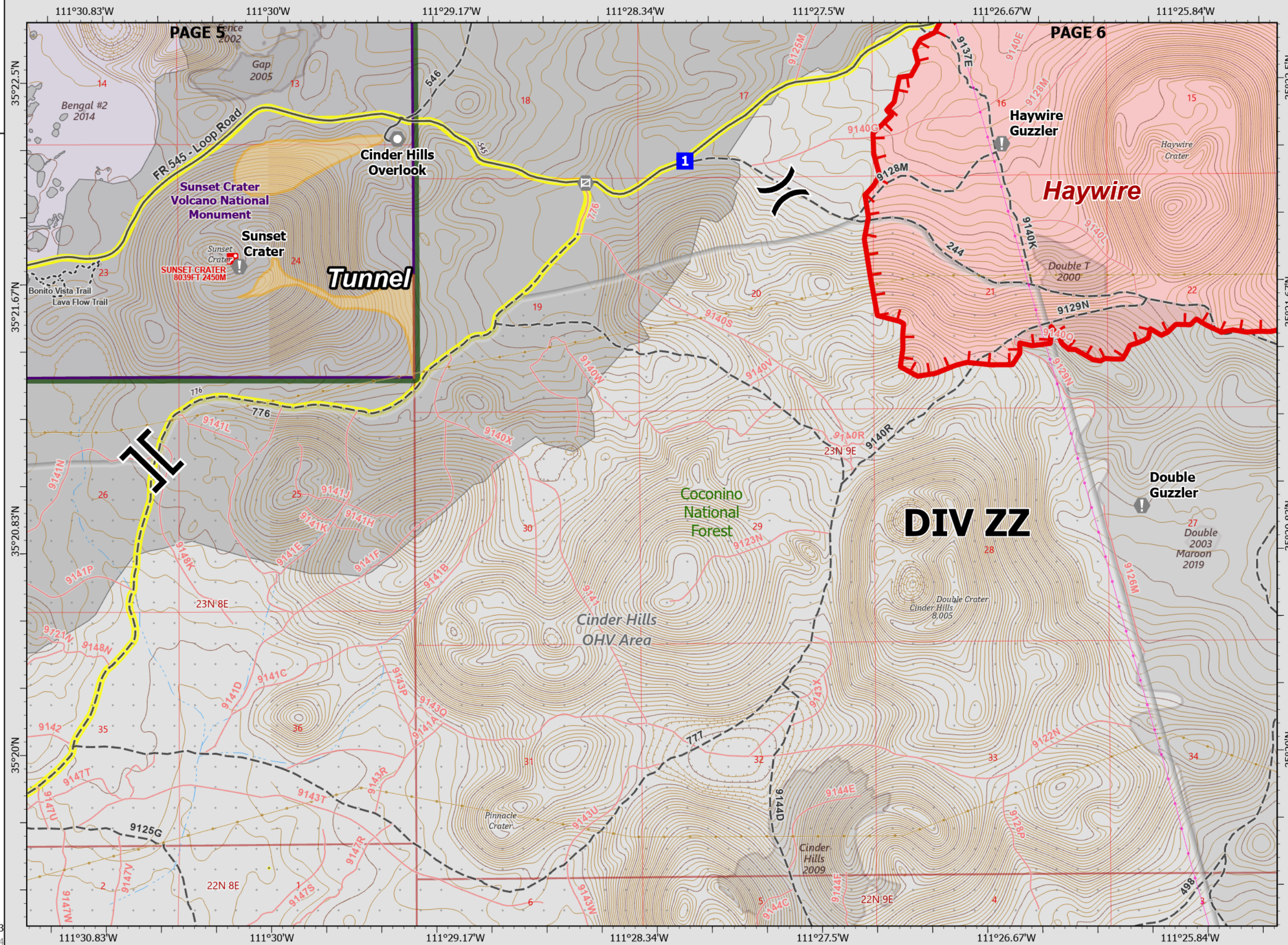
AZ-COF-000529
06/15/22 0600

PAGE 8
DIVISION ZZ/AA

- Helispot
- Division Break
- Branch Break
- Drop Point
- Value at Risk
- Landmark
- Gate
- Wildfire Daily Fire Perimeter
- Uncontained
- Point of Interest
- Power Lines
- Natural Gas Liquid Pipeline
- Local Road - Paved
- Local Road - Unpaved
- Closed Road
- NPS Trail
- Cinder Hills OHV Area
- Structure
- Preferred route up Sunset Crater
- Fire History
- NPS Unit Boundary
- Proclaimed Forest Boundary
- Highlighted Roads
- National Park Service (NPS)



Datum: North American 1983
CAIIMT15 Updated: 6/14/2022 2224

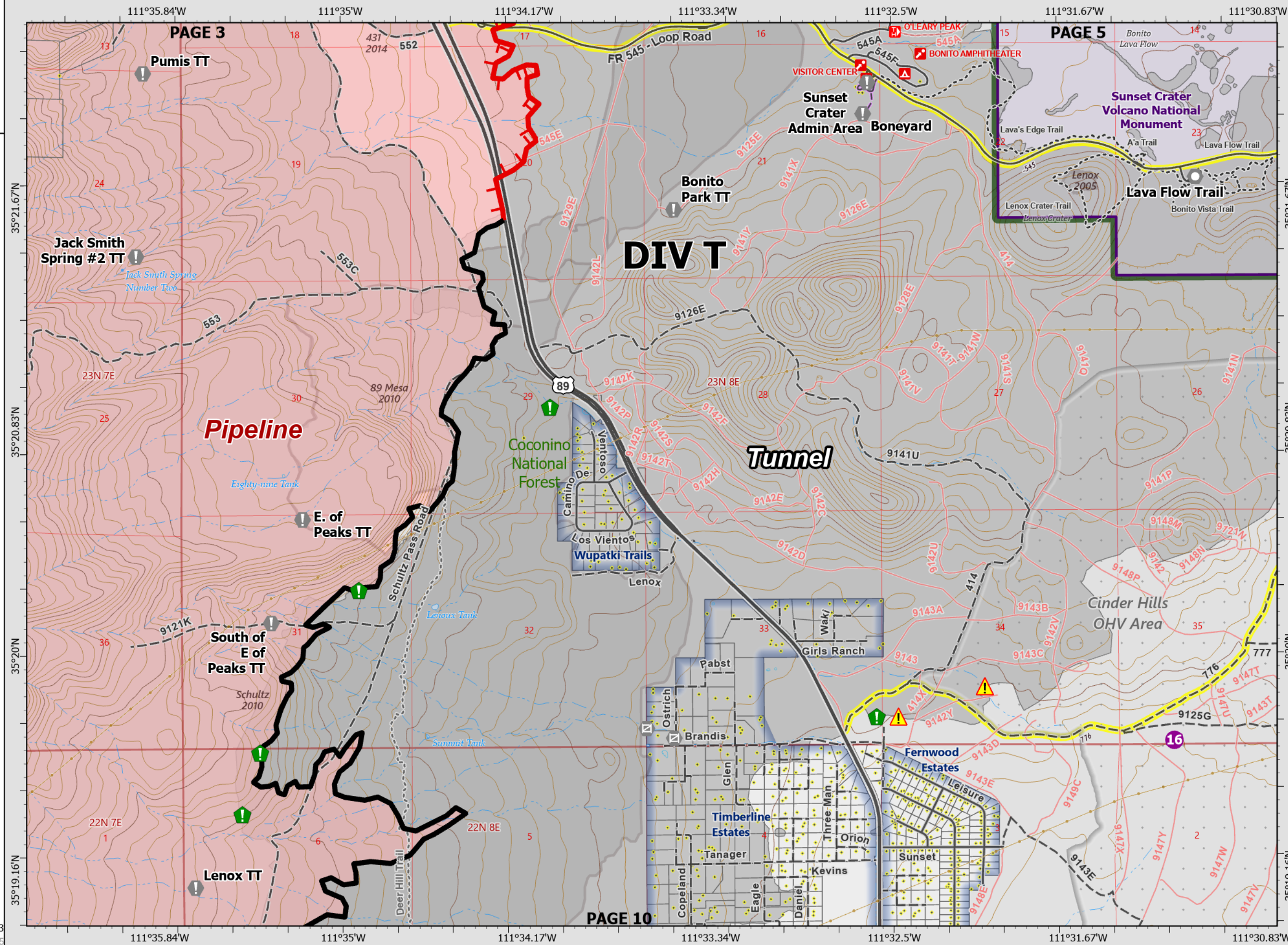
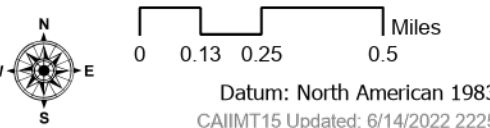
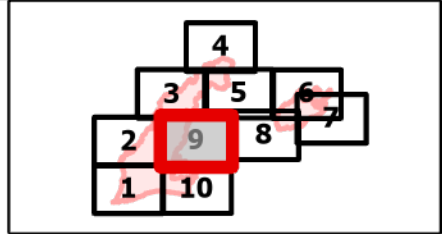


Pipeline

AZ-COF-000529
06/15/22 0600

PAGE 9
DIVISION ZZ/TV

- Helispot
- Value at Risk
- Landmark
- Gate
- Resource Location
- Hazard
- Wildfire Daily Fire Perimeter
- Contained
- Uncontained
- Campground; Group Campground
- Trailhead
- Interpretive Site
- Visitor Center
- Point of Interest
- Natural Gas Liquid Pipeline
- Secondary Road
- Local Road - Paved
- Local Road - Unpaved
- NPS Administrative Road - Paved
- NPS Administrative Road - Unpaved
- Closed Road
- NPS Trail
- Non-NPS Trail
- Cinder Hills OHV Area
- Structure
- Fire History
- NPS Unit Boundary
- Proclaimed Forest Boundary
- Flagstaff Neighborhoods
- Coconino County Parcels
- Highlighted Roads
- National Park Service (NPS)
- Private



Pipeline

AZ-COF-000529
06/15/22 0600

PAGE 10
DIVISION T

- Other Property
- X Division Break
- Closure
- Value at Risk
- Landmark
- ⊗ Gate
- Resource Location
- Repair Point
- Water Source
- Wildfire Daily Fire Perimeter
- XX Completed Dozer Line
- H Completed Hand Line
- R Completed Road as Line
- Access or Improved Road
- Contained
- Uncontained
- GNIS Populated Places Some
- Trailhead
- Oil and Natural Gas Pipelines
- Natural Gas Liquid Pipeline
- Secondary Road
- Local Road - Paved
- - - Local Road - Unpaved
- Closed Road
- - - Non-NPS Trail
- Cinder Hills OHV Area
- Structure
- Fire History
- Proclaimed Forest Boundary
- Flagstaff Neighborhoods
- Coconino County Parcels
- Highlighted Roads
- Private

