





Tunnel Fire IR Map
Incident ID: AZ-COF-000159
IR Imagery Acquired:
29 Apr 2022 @ 0500 UTC
IR Interpreted Acres:

-  Isolated Fires
-  Scattered Fire
-  Intense Fire
-  Fire Perimeter

0 0.75 1.5 3 4.5 6 Miles

Map date: 4/29/2022
Map created with USGS 24K Quads; Projection: WGS 1984 UTM Zone 12N