

TRANSPORTATION IAP

Black Feather

NMSNF-000345 8/18 Day

2,198 acres at 08/11/2023 1714hrs

1:152,202 - SW2 GIS - 8/17/2023 1738 - Acres from IR and

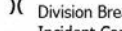
GPS



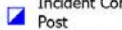
Water Tank



Helispot




Division Break



Incident Command Post



Drop Point



Closure



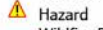
Camp



Mobile Weather Unit



Repeater



Hazard



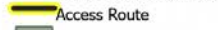
Wildfire Daily Fire



Perimeter



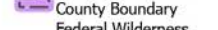
Local Connecting Road




Access Route



FS Admin Boundary



County Boundary



Federal Wilderness

