

Briefing

Black River Complex
AZASF-000716 08/09/2023



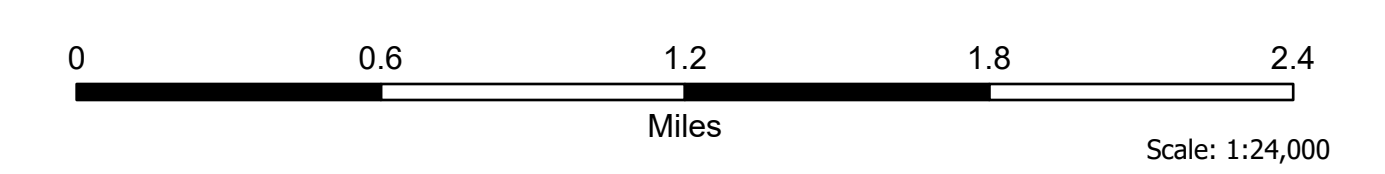
Boundary AS-ASF-000610 879 acres	Corduroy AZ-ASF-000459 1027 acres	Willow AZ-ASF-000611 401 acres
--	---	--------------------------------------

- Structure
- Helispot
- ⊗ Sling Site
- ⊗ Division Break
- Drop Point
- ⊠ Closure
- Staging Area
- Value at Risk
- Resource Location
- ⊙ Water Source
- ⊗ Completed Dozer Line
- ⊠ Planned Hand Line

- Fire Edge (Field Collection)
- Uncontained
- Primary Highway
- Secondary Dirt
- Paved
- Gravel Road
- Dirt Road
- Unimproved Road
- Forest Service Roads Closed
- USFS Roadless Areas
- FS Wilderness Boundary
- Forest Service Land

- American Indian Lands
- Wildfire Daily Fire Perimeter

Fire perimeter updated from GPS on 08/07/2023 1813hrs *Fire perimeter updated from GPS on 08/07/2023 1813hrs* *Fire perimeter updated from IR on 08/06/2023 2020hrs*



White Mountain Zone Type 3
 Incident Management Team
 8/9/2023 0017
 North American 1983 Datum,
 Lat/Long Grid

Briefing