

Briefing

Black River Complex 08/12/2023
AZASF-000716

Boundary
 AS-ASF-000610
 929 acres

Corduroy
 AZ-ASF-000459
 1027 acres

Willow
 AZ-ASF-000611
 401 acres

Fire perimeter updated from GPS on 08/09/2023 1903hrs

Fire perimeter updated from GPS on 08/07/2023 1813hrs

Fire perimeter updated from IR on 08/06/2023 2020hrs



- Structure
- Helispot
- Sling Site
- ⌘ Division Break
- Drop Point
- ⊠ Closure
- ◆ Value at Risk

- Road Repair
- Resource Location
- Repair Point
- Dozer Push
- Water Source
- ⊠ Completed Dozer Line
- Completed Hand Line

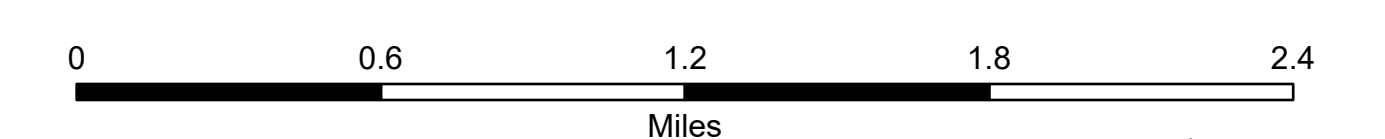
- M— Completed Mixed Construction Line
- R— Completed Road as Line
- H Planned Hand Line
- M Planned Mixed Construction Line
- R Planned Road as Line
- Access or Improved Road
- Management Action Point

- Contained
- Uncontained
- Primary Highway
- Secondary Dirt
- Paved
- Gravel Road
- Dirt Road

- Unimproved Road
- Forest Service Roads Closed
- USFS Roadless Areas
- FS Wilderness Boundary
- Forest Service Land
- American Indian Lands
- Wildfire Daily Fire Perimeter



White Mountain Zone Type 3
 Incident Management Team
 8/11/2023 2252
 North American 1983 Datum,
 Lat/Long Grid



Briefing