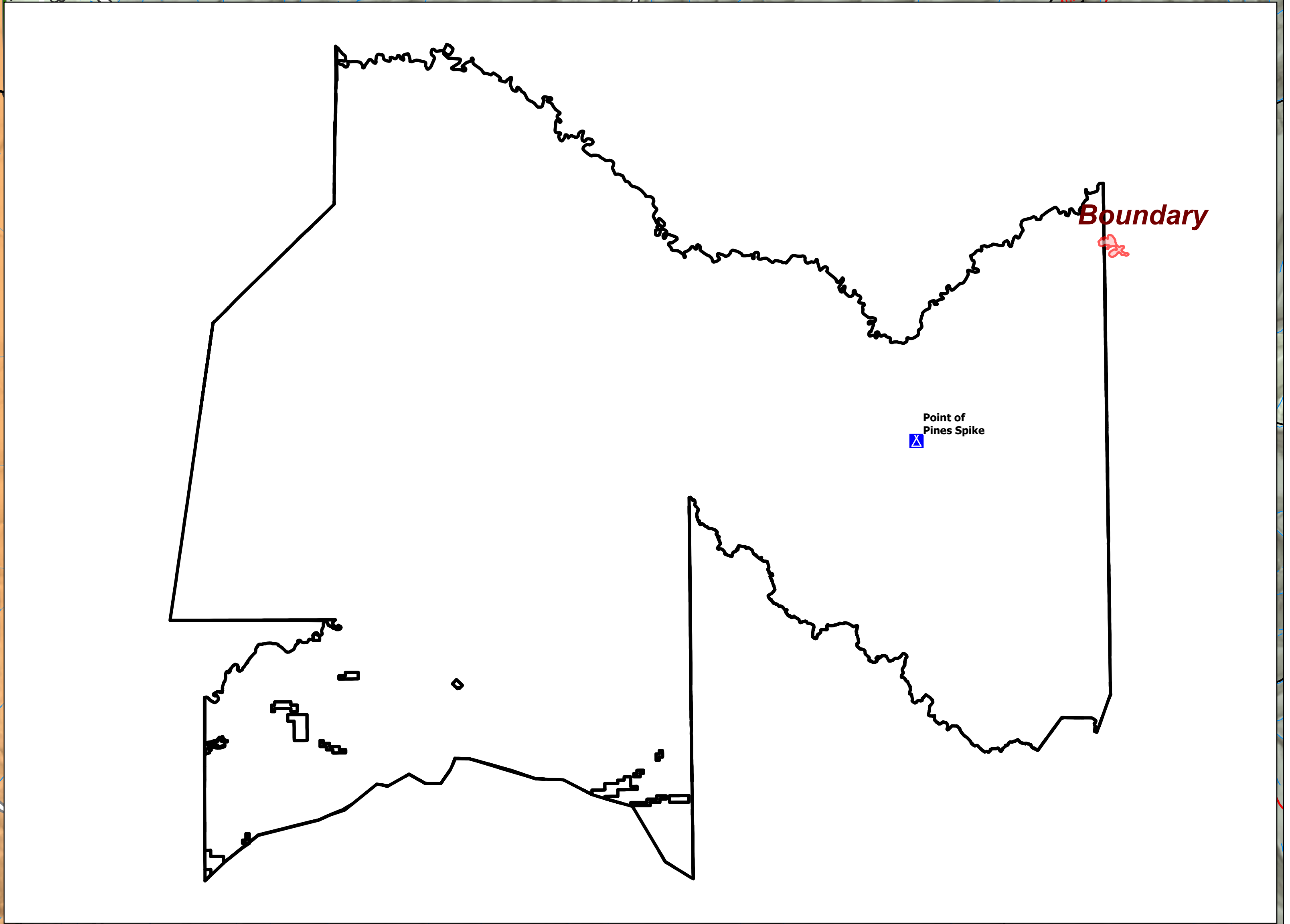
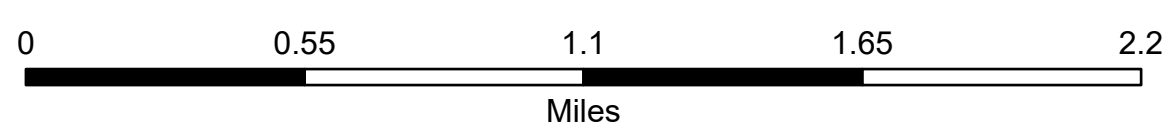



Boundary Fire Ownership (Acres)	
San Carlos Apache	130
US Forest Service	799
<b>Total</b>	<b>929</b>



**Ownership**  
 Black River Complex  
 AZASF-000716

08/12/2023



Boundary  
 AS-ASF-000610  
 929 acres

Fire perimeter updated from  
 GPS on 08/07/2023 1813hrs

- County Road (Dirt)
- Secondary Dirt
- ~ Gravel Road
- ~ Unimproved Road
- USFS Roadless Areas

- FS Wilderness Boundary
- Forest Service Land
- Wildfire Daily Fire Perimeter
- Malay Timber Sales

