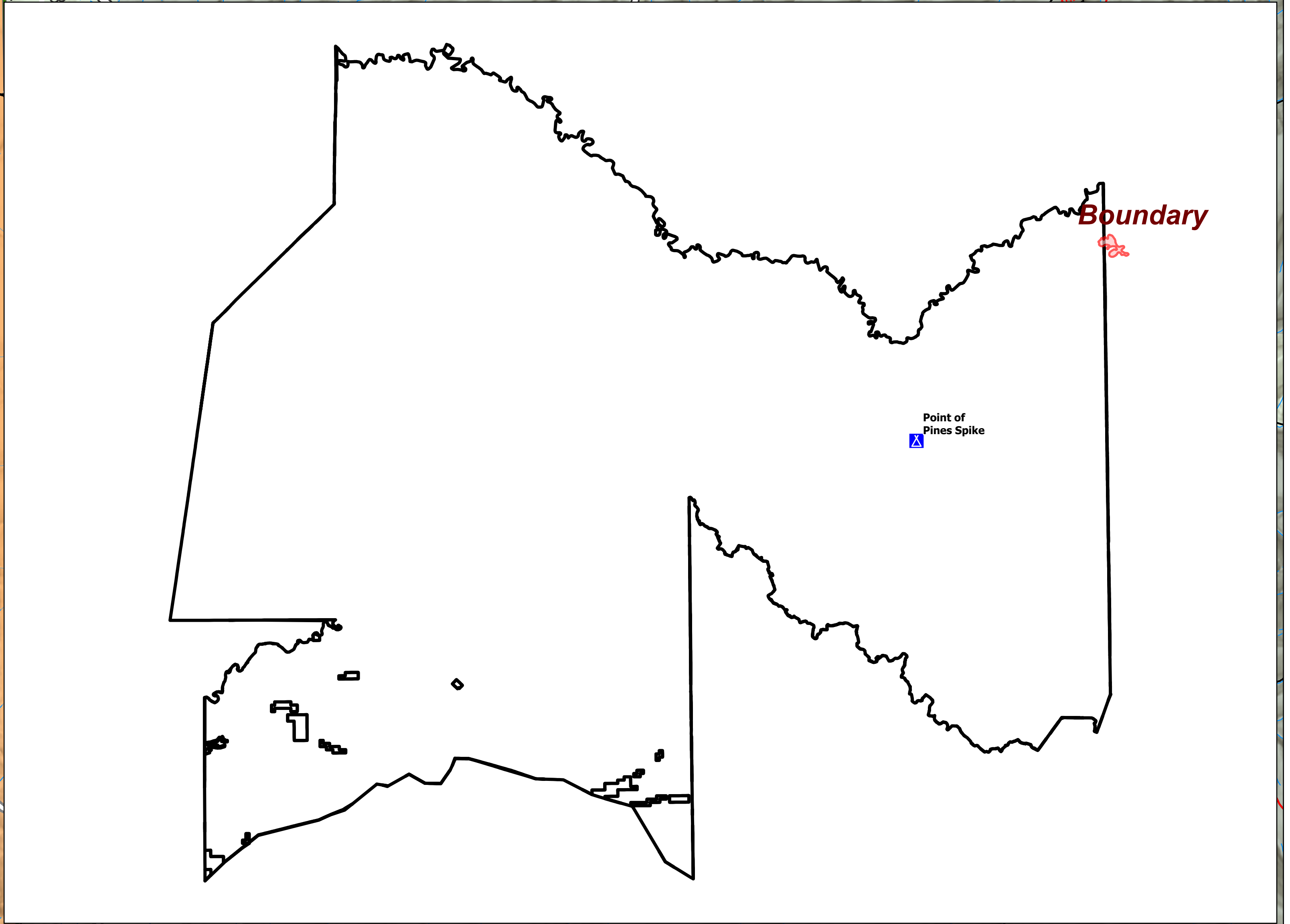
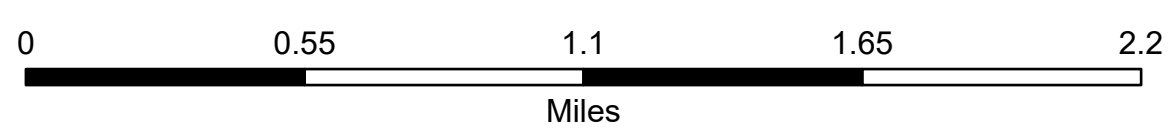



Boundary Fire Ownership (Acres)	
San Carlos Apache	130
US Forest Service	799
Total	929



Ownership
Black River Complex
AZASF-000716

08/13/2023



Boundary
AS-ASF-000610
929 acres

- County Road (Dirt)
- Secondary Dirt
- Gravel Road
- Unimproved Road
- USFS Roadless Areas

- FS Wilderness Boundary
- Forest Service Land
- Wildfire Daily Fire Perimeter
- Malay Timber Sales

Fire perimeter updated from
GPS on 08/07/2023 1813hrs

Scale: 1:24,000



White Mountain Zone Type 3 Incident
Management Team
8/12/2023 2118
North American 1983 Datum, LatLong Grid

Ownership