

INCIDENT ACTION PLAN

BLACK RIVER COMPLEX FIRE

P3QHZ8 (0301)

AZ-ASF-000716



1937 -- Apache-Sitgreaves National Forest
Trucking logs to a small sawmill
US Forest Service Photo (R3 Flickr Site)

Incident Commander:

Ben Plumb
Frank Auza (t)

Operational Period:

Monday, August 7, 2023
0600-2200



INCIDENT OBJECTIVES

ICS-202

INCIDENT NAME

BLACK RIVER COMPLEX

DATE
PREPARED

08/06/2023

TIME
PREPARED

1800

OPERATIONAL PERIOD (DATE/TIME)

MONDAY, August 7th , 2023
Day Operational Period: 0600-2200

LEADERS INTENT:

- Pursue the safest and most cost-effective response to suppress fire.
- Implement the plan that has the highest probability for success.

INCIDENT OBJECTIVES:

1. Provide for firefighter and public safety.
2. Minimize negative impacts to VAR and natural resources.
3. Minimize impacts to natural resources including timber and continue coordination with San Carlos Apache Tribe and White Mountain Apache Tribe.
4. Maintain communication and relationships with cooperators and permittees.

Boundary Fire Objectives

1. Keep fire East of Timber Sales on San Carlos.
2. Coordinate with San Carlos to plan and implement road and line prep on San Carlos.
3. Keep fire South of Forest Road 25
4. Keep fire North of Highline Trail and upper Maylay Tank
5. Allow fire to burn and limit high severity fire in Bear Wallow wilderness.

VAR:

- SCA – Owl PAC in Malay area
- Timber sales (3) west of fire area
- Natural and cultural resources
- Saunders cabin

Corduoy Fire Objectives

1. Protect mixed conifer stands
2. Limit high severity fire effects in Double Cienega Creek
3. Keep fire West of Hwy 191
4. Keep fire North of 25 rd.
5. Keep fire East of 25B rd.

VAR:

- Hannagan Meadows Lodge
- Hannagan Heliport
- Reno Lookout
- Apache Trout habitat (Double Cienega Creek)
- Mexican Jumping Mouse habitat (FS Road 24)
- Mixed conifer stands

Willow Fire Objectives

1. Keep fire West of Hwy 191
2. Keep fire South of Forest road 26
3. Keep fire East of Forest Road 24
4. Keep fire North of Forest Road 576 and 24

VAR:

- Josh Ranch area private lands
- Powerlines (Navopache)
- Hwy 191
- Hannagan Meadow

Analyze the risk vs. gain of your assignment. Are you doing the right thing for your personnel and giving them a safe working environment? If yes, then proceed. If no, then reevaluate the assignment and provide solutions. LCES pre-identify multiple escape routes. Driving on dirt roads, Provide an extra margin of separation for dusty, or slippery conditions. 30/30 rule with Lightning/Thunderstorm

- | | | |
|--|--|---|
| <input checked="" type="checkbox"/> ORGANIZATION LIST (ICS 203) | <input checked="" type="checkbox"/> MEDICAL PLAN (ICS 206WF) | <input checked="" type="checkbox"/> SPOT WEATHER FORECAST |
| <input checked="" type="checkbox"/> ASSIGNMENT LIST (ICS 204) | <input checked="" type="checkbox"/> AIR OPS. SUMMARY (ICS 220) | <input type="checkbox"/> FIRE BEHAVIOR FORECAST |
| <input checked="" type="checkbox"/> COMMUNICATION PLAN (ICS 205) | <input checked="" type="checkbox"/> SAFETY MESSAGE | <input checked="" type="checkbox"/> UNIT LOG (ICS 214) |

ICS 202	PREPARED BY (PLANNING SECTION CHIEF)	APPROVED BY (INCIDENT COMMANDER)
	Christina Brannon, PSC3 (T)	Ben Plumb ICT3, Frank Auza ICT3 (T)

ORGANIZATION ASSIGNMENT LIST

ICS-203

1. INCIDENT NAME

**BLACK RIVER
COMPLEX**

2. DATE PREPARED

August 6th, 2023

3. TIME PREPARED
1800

4. OPERATIONAL PERIOD
DATE: August 7th, 2023

TIME: Day: 0600-2200

5. INCIDENT COMMANDER AND STAFF

INCIDENT COMMANDER TYPE 3
ICT3 TRAINEE
SAFETY OFFICER
SAFETY OFFICER
INFORMATION OFFICER
LIASON

BEN PLUMB
FRANK AUZA
CHARLES CHRISTENSEN

STEVE JOHNSON

9. OPERATIONS SECTION

OPERATIONS SECTION CHIEF

PLANNING OPSC

JUSTIN GABLER

6. AGENCY REPRESENTATIVES

AGENCY	NAME
USFS-ALPINE RANGER DISTRICT	JEFF RIVERA
USFS	DUSTIE AYLOR
USFS	VINCE VOELKER
USFS	ROB LEVER
USFS	JOSH MILLER
READ	
ADOT	KEITH WOLFE 928-965-7009
NAVOPACHE	EDDIE HAMBLIN

FIRE		WILLOW
DIVISION/GROUP	ALPHA	LOGAN LAWSON
DIVISION/GROUP	CHARLIE	JESSE SEARLES
DIVISION/GROUP		
DIVISION/GROUP		

7. PLANNING SECTION

PLANNING SECTION CHIEF (T)
PLANNING SECTION CHIEF

SITUATION UNIT LEADER
FIRE BEHAVIOR ANALYST
LONG TERM ANALYST
GISS

GISS(T)
CHECK-IN/DEMOB
TRAINING SPECIALIST
HUMAN RESOURCE SPECIALIST

CHRISTINA BRANNON

JULIETTE JEANNE (T)

CARLOS JOYA
DESIREE EDWARDS (T)
AJ BARUA

FIRE

CORDUROY

DIVISION/GROUP
DIVISION/GROUP
DIVISION/GROUP
DIVISION/GROUP
DIVISION/GROUP

MIKE DAVE RAINEY/JEN WREN (T)

FIRE

BOUNDARY

DIVISION/GROUP
DIVISION/GROUP
DIVISION/GROUP

SIERRA JOE NAMES
UNIFORM MICHAEL GUTIERREZ

d. AIR OPERATIONS BRANCH

AIR OPERATIONS BRANCH DIR.
AIR TACTICAL GROUP SUPV.
AERIAL FIRING
AIR SUPPORT SUPERVISOR
AIR SUPPORT SUPERVISOR

HELIBASE MANAGER
HELIBASE MANAGER

8. LOGISTICS SECTION

LOGISTICS CHIEF
LOGISTICS CHIEF
BASE CAMP MANAGER
SECURITY MANAGER

RICHARD WALLACE
GENE BEAUDOIN
GREG OLMSTEAD

a. SUPPORT BRANCH

SUPPLY UNIT LEADER
LOGISTICS SUPPORT
LOGISTICS SUPPORT
GROUND SUPPORT UNIT
ORDERING MANAGER
RECEIVING MANAGER

b. SERVICE BRANCH

COMMUNICATIONS UNIT
MEDICAL UNIT LEADER
MEDICAL UNIT LEADER (T)
FOOD UNIT LEADER

SCOTT WRIGHT
BRANDIE SMITH
KEVIN SHORT

10. FINANCE SECTION

FINANCE CHIEF
DEPUTY
TIME UNIT
COMPENSATION/CLAIMS UNIT
COST UNIT
BUYING TEAM UNIT LEADER

KARILYN PUTT
LUCY BUCKLIN
LYDELL BELL

ANDREA SANCHEZ

PREPARED BY: Christina Brannon (PSC3 T)

1. BRANCH	2. DIVISION ALPHA	DIVISION ASSIGNMENT LIST ICS-204
-----------	-----------------------------	--

3. INCIDENT NAME WILLOW	4. OPERATIONAL PERIOD Date: AUGUST 7TH, 2023 Time: 0600-2000
-----------------------------------	---

• OPERATIONS PERSONNEL	
OPERATIONS: JUSTIN GABLER DIVISION SUPERVISOR: LOGAN LAWSON	BRANCH DIRECTOR: AIR OPERATION:

• RESOURCES ASSIGNED THIS PERIOD					
STRIKE TEAM/TASK FORCE/RESOURCE DESIGNATOR	Last Shift	LEADER	NUMBER PERSONS	DROP OFF POINT/TIME	PICK UP POINT/TIME
ALPINE IA		B. KRUEGER		0600	2000
VALKYRIE T6	8/10	C. REESE		0600	2000
FUEGO DZ	8/20		2	0600	2000
E-22 ALL TERRAIN T6 ENGINE	8/20	H. HARDT	3	0600	2000
				0600	2000
MED TEAM 1	8/20	B. ALTOP	2	0600	2000

CONTROL OPERATIONS / WORK ASSIGNMENTS:
Task & Purpose: Prep and construct direct/indirect line along Forest Rd. 573 to the north where the highest probability of success exists. Keep fire to the west of Highway 191 and to the west of Josh Ranch. South of Forest Rd 26. Utilize firing operations as needed to keep ahead of main fire.
End State: Line has been constructed and secured. Values at risk have been protected with little to no adverse effects.

SPECIAL INSTRUCTIONS:

 ***SHARED AMBO 2 WITH ALL DIVISIONS

FUNCTION		FREQUENCY Rx	FREQUENCY Tx	CHAN	FUNCTION		FREQUENCY Rx	FREQUENCY Tx	CHAN.
COMMMAND	APACHE	170.575	170.575	1	AIR TO GROUND	AG PRI	169.4625	169.4625	12
COMMAND	APACHE REPEAT	170.575	163.1625	2	AIR TO GROUND	AG SEC	169.9250	169.9250	13
TAC 6		166.7250	166.7250	11	AIRGUARD		168.6250	168.6250	16

PREPARED BY (PSC3) Christina Brannon, PSC3	APPROVED BY (PSC3) Christina Brannon	DATE August 6, 2023	TIME 1830
---	---	------------------------	--------------

1. BRANCH

2. DIVISION

CHARLIE**DIVISION ASSIGNMENT LIST**

ICS-204

3. INCIDENT NAME

WILLOW

4. OPERATIONAL PERIOD

Date: August 7th, 2023**Time: 0600-2200**

• OPERATIONS PERSONNEL

OPERATIONS: JUSTIN GABLER

BRANCH DIRECTOR:

DIVISION SUPERVISOR: JESSE SEARLES

AIR OPERATION:

• RESOURCES ASSIGNED THIS PERIOD

STRIKE TEAM/TASK FORCE/RESOURCE DESIGNATOR	Last Shift	LEADER	NUMBER PERSONS	DROP OFF POINT/TIME	PICK UP POINT/TIME
CARSON IHC		N. DRAEGER		0600	2000
NAVAJO	8/10	SMITH / THOMAS (T)	18		
WILDFIRE SUPPORT T6 ENG	8/12	M. JARAMILLO		0600	2000
PONYTAIL DZ	8/19	O. HOOPER	2	0600	2000
E-24 GENERAL T6 ENG	8/20	J. GIL	3	0600	2000
E-34 PINE STRAWBERRY T6 ENG	8/20	H. SCOTT	4	0600	2000
				0600	2000
TFLD ELLIS		ELLIS	1	0600	2000
				0600	2000
				0600	2000

CONTROL OPERATIONS / WORK ASSIGNMENTS:

Task & Purpose: Keep fire to the west of Highway 191. Utilize opportunities to minimize adverse effects to the highway and Hannagan Meadow. Keep fire to the north of Forest Rd 576

End State: Line has been constructed and secured. Values at risk have been protected with little to no adverse effects.

SPECIAL INSTRUCTIONS:

***SHARED AMBO 2 WITH ALL DIVISIONS

** SHARED MED TEAM 1 WITH DIVISION ALPHA

FUNCTION		FREQUENCY Rx	FREQUENCY Tx	CHAN	FUNCTION		FREQUENCY Rx	FREQUENCY Tx	CHAN.
COMMMAND	APACHE	170.575	170.575	1	AIR TO GROUND	AG PRI	169.4625	169.4625	12
COMMAND	APACHE REPEAT	170.575	163.1625	2	AIR TO GROUND	AG SEC	169.9250	169.9250	13
TAC 5		168.200	168.200	10	AIRGUARD		168.6250	168.6250	16

PREPARED BY (PSC3)

APPROVED BY (PSC3)

DATE

TIME

Christina Brannon, PSC3

Christina Brannon

August 5, 2023

1830

3. INCIDENT NAME CORDUROY	4. OPERATIONAL PERIOD Date: AUGUST 7TH, 2023 Time: 0600-2000
-------------------------------------	---

• OPERATIONS PERSONNEL	
OPERATIONS: JUSTIN GABLER DIVISION SUPERVISOR: DAVE RAINEY/JEN WREN (T)	BRANCH DIRECTOR: AIR OPERATION:

• RESOURCES ASSIGNED THIS PERIOD					
STRIKE TEAM/TASK FORCE/RESOURCE DESIGNATOR	Last Shift	LEADER	NUMBER PERSONS	DROP OFF POINT/TIME	PICK UP POINT/TIME
SACRAMENTO IHC	8/20	M. BARONE	20	0600	2000
BLUE MOUNTAIN TYPE 2	8/08			0600	2000
MOUNTAINEER #7 T2	8/09	RAMOS / LEON (T)	20	0600	2000
ALPINE FIRE T6 ENG	8/07	D. FRENCH	3	0600	2000
ALPINE FIRE WT T2	8/19	M. BENNETT	2	0600	2000
E-23 NATURAL FIRE LLC T6 ENG	8/20	A. PHILLIPS	3	0600	2000
E-21 TACTICAL WT 16	8/20	M. RUDOLP	2	0600	2000
E -49 NAIONAL FIRE T6 ENG	8/20	WINSLOW	3	0600	2000
E-52 JOESPH CITY T6 ENG	8/21	J. MCGRAW	2	0600	2000
E-53 J3 CONTRACTING T6 ENG	8/21	STARK / MARTINEZ (T)	3	0600	2000
E-27 TACTICAL WT MOAPA VALLEY	8/21	HASKEL	2	0600	2000
E-55 DZ T2 BLACK RANGE	8/21	CUMMINGS	2	0600	2000
TFLD SEPS		JAMES SEPS			
REMS TEAM 3					
AMBO 2					

CONTROL OPERATIONS / WORK ASSIGNMENTS:
Task & Purpose: Reduce the amount of high severity fire effects to mixed conifer stands and riparian drainages. Keep fire to the west of Highway 191
End State: Line has been constructed and secured. Values at risk have been protected with little to no adverse effects. Hannagan Meadow Lodge and Campground areas have been protected.

SPECIAL INSTRUCTIONS:

 ***SHARED AMBO 2 WITH ALL DIVISIONS

FUNCTION		FREQUENCY Rx	FREQUENCY Tx	CHAN	FUNCTION		FREQUENCY Rx	FREQUENCY Tx	CHAN.
COMMMAND	APACHE	170.575	170.575	1	AIR TO GROUND	AG PRI	169.4625	169.4625	12
COMMAND	APACHE REPEAT	170.575	163.1625	2	AIR TO GROUND	AG SEC	169.9250	169.9250	13
TAC 3		166.7750	166.7750	11	AIRGUARD		168.6250	168.6250	16

PREPARED BY (PSC3) Christina Brannon, PSC3	APPROVED BY (PSC3) Christina Brannon	DATE August 6, 2023	TIME 1830
---	---	------------------------	--------------

INCIDENT RADIO COMMUNICATIONS PLAN	1. Incident Name	2. Date/Time Prepared	3. Operational Period Date/Time
	BLACK RIVER COMPLEX	08/06/23	08/06/23 Day 0600 - 2000

4. Basic Radio Channel Utilization

Assignment	Channel	Function	Frequency/Tone	Function	Remarks
Command	1	Apache Simplex	RX/TX 170.575 (N)	Forest Net Line of Sight	Tone 110.9 Escudilla/Promontory
Command	2	Apache Repeat	RX 170.575 (N) TX 163.1625 (N)	Forest Net Repeater	Tone 123.0 Rose Peak/Gentry
	3	Sitgreaves Simplex	RX/TX 169.950 (N)	Forest Fire Net Line of Sight	Tone 131.8 Reno/Juniper Ridge
	4	Sitgreaves Repeat	RX 169.950 (N) TX 162.2250 (N)	Forest Fire Net Repeater	Tone 136.5 Greens Peak/Green Peak
	5	Mutual Aid	RX/TX 154.280 (W)	Mutual Aid	146.2 Big Lake/Lake Mt.
DIV - Boundary	6	Tac 1	RX/TX 168.050 (N)	Boundary Fire	Tone 156.7 Mitchell Peak/Deer Springs
DIV - Boundary	7	Tac 2	RX/TX 168.600 (N)	Boundary Fire	Tone 167.9 South Mt/Chev Butte
DIV - M	8	Tac 3	RX 166.7750 (N)	Corduroy Fire	Tone 103.5 Bear Mt/Diamond Pt.
Open	9	Tac 4	RX/TX 168.250 (N)	Corduroy Fire	Tone 100.0 Saddle Mt/Heber
DIV - C	10	Tac 5	RX/TX 168.200 (N)	Willow Fire	Tone 107.2 Porter Mt.
DIV - A	11	Tac 6	RX/TX 166.7250 (N)	Willow Fire	Tone 114.8 Guthrie
	12	Air-Ground Primary	RX/TX 169.4625 (N)	Air-Ground Primary	BOUNDARY
	13	Air-Ground Secondary	RX/TX 169.9250 (N)	Air-Ground Tactical	WILLOW AND CORDUROY
	14	Air-Ground 26	RX/TX 166.6875 (N)	Forest Air-Ground	
	15	VMED 28	RX/TX 155.340 (N) TX CG 156.7	MEDIVAC	
	16	Air Guard	RX/TX 168.625 (N)	Emergency	Tone 110.9

5. Prepared by (Communications Unit)

AIR OPERATIONS SUMMARY 220	Prepared By: Rob Wilson	Prepared: 08/06/2023	Prepared Time: 1700
1. INCIDENT NAME: Black River Complex	2. OPERATIONAL PERIOD 08/07/2023	START TIME: 0700	END TIME: 2000
		SUNRISE: 0532	SUNSET: 1912

3. REMARKS (Safety Notes, Hazards, Air Operations Special Equipment, etc.). <p style="text-align: center;"><u>Leader's Intent for Aviation</u></p> TASK: PROVIDE AVIATION SUPPORT TO CREWS WITH WATER/RETARDANT DROPS AND RECONNAISSANCE FLIGHTS FOR OPERATIONS PERSONNEL WHILE ENSURING SAFE AVIATION OPERATIONS. PURPOSE: SUPPORT GROUND RESOURCES TO KEEP FIRE FROM PROGRESSING TOWARDS IDENTIFIED VALUES (I.E.POWERLINES, HOMES, PRIVATE PROPERTY, CULTURAL SITES, ETC.). END STATE: PROVIDE A SECURE FIRE PERIMETER TO PROTECT AND MINIMIZE THREATS TO PRIVATE LAND AND COMMUNITIES WHILE MINIMIZING UNNECESSARY EXPOSURE TO FIREFIGHTERS AND THE PUBLIC. <p style="text-align: center;"><i>Keep in mind that we are operating in a high, hot fire environment!</i></p>	4. READY ALERT AIRCRAFT: Order through Springerville Interagency Dispatch H-4HH Current Location: Alpine HS	5. TFR 3/8835 Ceiling 13,500
--	--	---

6. PERSONNEL	NAME	PHONE #	7. FREQUENCIES	AM	FM	8. FIXED-WING Avail/ Type/ Make-Model/ N#/ Base
AOBD	Rob Wilson	928-978-4594	A/G Boundaary		169.4625	AIRTANKERS: ORDER THRU DISPATCH / AIR ATTACK
AOBD(t)			A/G Courderoy-Willow		169.9250	AIR ATTACK: TBD
ASGS			Black River Cmplx. A/A	123.675		Make requests for Helicopters through Ops..
ASGS(t)			Rotor A/A	135.025		
ATGS			IA A/G (47)		167.7250	
ATGS						
HEBM			V-Med 28	TX TN 156.7	RX/TX 155.340	
HEBM(t)						
UASM			DECK		163.100	Finance Email:
UASM(t)			Air Guard		RX/TX 168.6250 (110.9 TX)	Dispatch: Springerville 928-333-6360

9. HELICOPTERS

FAA N#	TY	MAKE/ MODEL	BASE	START	AVAIL	REMARKS	FAA N#	TY	MAKE/ MODEL	BASE	START	AVAIL	REMARKS
H-9RH	1	KMAX	SOW	07:00	08:00	Longline							
H-4HH	3	B-407	Alpine HS	07:00	08:00	Recon,Pax,Medical							
2AE	3	A-Star b3	JTC			Forest IA							

10. TASK/ MISSION/ ASSIGNMENT (Type/ function includes: Air Tactical, Retardant, Recon, Personnel Transport, Bucket Operations, SAR, etc.)				
TYPE/FUNCTION	NAME OF PERSONNEL OR CARGO (If applicable) or instructions for tactical aircraft	MISSION START	FLY FROM	FLY TO
ATGS/HLCO	Provide coverage over the fire as needed and weather permits.	TBD	SOW	FIRE
Initial Attack	Support Initial Attack actions as requested.	TBD	JTC	FIRE
Medevac	**See Medical Plan in IAP – Review during Division Breakouts**	TBD	TBD	TBD
Water Drops	As needed and approved by OPS.	TBD	SOW/JTC	FIRE
Recon	Fire reconnaissance by Ops as needed and weather permits	TBD	HS	TBD
Cargo	Provide Logistic/Supply deliveries as aircraft availability and weather permits	TBD	TBD	TBD
	.			

Helibase, Dip Sites, Pick Up Sites, etc.	Helibase, Dip Sites, Pick Up Sites, etc.
Alpine HS 33 50.63 / 109 07.13 elev. 8100	
Hannagan HS 33 37.94 / 109 19.51 elev: 9250	
Strayhorse HS 33 32.30 / 109 18.68 elev: 7600	

Wind Restrictions

Flights above ground level	Flight Permitted in Winds Less than / Maximum Gust Spread		
	Type 1 Helicopters	Type 2 Helicopters	Type 3 Helicopters
More than 500' AGL	<50kts / Gusts: N/A	<50kts / Gusts: N/A	<50kts / Gusts: N/A
Less than 500' AGL	<40kts / Max Gust Spread: 15kts	<40 kts / Max Gust Spread: 15kts	<30kts / Max Gust Spread: 15kts

Approved by: /s/ Rob Wilson



FINANCE

2023.corduoy.finance@firenet.gov


All paperwork will be submitted electronically to Finance- this ensures the correct person will assist you. If you are not able to email Finance directly, please utilize the copy trailer. THANK YOU!

ALL personnel please EMAIL your RO to Finance. If you are on an agreement of any kind make sure to send a copy direct to finance also. Ie. VIPR/EERA/CFRA etc.

If you've transferred from the other fire, we need everything sent to this finance email and include your contract. If you are a FS AD please send finance a signed copy of you Casual Hire Form.

PLEASE MAKE SURE YOUR NAME & RO# IS ON THE SUBJECT LINE OF ALL EMAILS.

Please ensure your phone number and an email address that you have current access to, is on your CTR's/ST's so any member of the finance section can contact you.



SAFETY MESSAGE

Black River Complex



AZ-ASF-000716 -August 7 2023 - DAY SHIFT

Major Hazards

S
A
F
E
T
Y

Comms IWI Delay Snags/Gravity hazards Driving

Communications- Ensure that comms are checked, make sure your medical resources are in the loop in a good spot with comms. Communication is not just the radio, communicate all hazards and road hazards when moving heavy equipment. Thunderstorms will be more present, communicate lightning, outflow winds wetting rain. 30/30 rule.

S
A
F
E
T
Y

IWI - Know & review your incident within an incident protocol: Who are your medical personnel and where are they located? Are they new? Where is the closest Helispot? Closest drop point? Do you have good comms with your medical personnel? Do you have a pre plan for an **IWI**?





Weather is a big factor with PT extraction, DO NOT rely on only air resources alone.

S
A
F
E
T
Y

Hazard Trees – Snags and green trees with heart rot can fail and fall, roll out or throw projectiles long distances. Just because it is not completely dead does not make it any less of a risk. Stay alert, especially when winds approach 15 mph. or above. Survey your work area thoroughly before you engage. **Also survey your camping area.** Look up, look down and look around. Expect trees to fall!! Wet heavy trees will come down as all gravity hazards. Mitigate by establishing a no work zone (**NWZ**)

Driving/Traffic: Constantly monitor road conditions, Paved and Unpaved roads. Expect POV traffic on 191 and Hannigan Meadows. Always use good 360-degree Situational Awareness. Drive with lights on.

Primary-Alternate-Contingency-Emergency

<p>STOP</p> 	<p>THINK</p> 	<p>TALK</p> 	<p>THEN ACT</p> 
--	---	---	--

E
V
E
R
Y
O
N
E
S
R
E
S
P
O
N
S
I
B
I
L
I
T
Y

Safety Officer, CC Christensen

Medical Plan (ICS 206 WF)

Controlled Unclassified Information//Basic

1. Incident / Project Name		2. Operational Period					
BLACK RIVER COMPLEX		Date/Time: 08/07/2023		0600-2200			
3. Ambulance Services							
Name	Phone and Emergency Frequency			Advanced Life Support (ALS)			
	YES			NO			
White Mountain Ambulance Service	911 928-337-4321			X			
4. Air Ambulance Services							
Name	Phone	Type of Aircraft & Capability					
Guardian Air Angel 6	800-523-9391 911	Commercial Air Ambulance: Bell 407: (ALS) RN & Paramedic: Night Capabilities Will fly in TFR					
Native Air 9	800-806-7106 911	Commercial Air Ambulance: Bell 407: Night Capabilities Will NOT fly in TFR					
Air Evac 32	866-417-1820 911	Commerical Air Ambulance: A-Star: Night Capabilities Will NOT fly in TFR					
AZ Highway Patrol DPS Ranger	800-247-6337 Call Direct	Bell 407: Short-Haul: ETA 1 to 2 hours depending on availability Will fly in TFR					
5. Hospitals							
Name Complete Address	Degrees Decimal Minutes	Travel Time From ICP		Phone	Helipad		Level of Care
		Air	Ground		Yes	No	
White Mountain Regional M.C. 118 S Mountain Ave. Springerville, AZ 85938	Lat: 34° 7.879 N	20 Min	1 Hr	ER 928-333-7115		X	Level IV Trauma
	Long: 109° 17.123 W			Patch 928-333-7199			
Honor Health Scottsdale Osborn M.C. 7400 E. Osborn Rd. Scottsdale, AZ 85251	Lat: 33° 29.308 N	45 Min	5 Hr	ER 480-583-1501	X		Level I Trauma
	Long: 111° 55.378 W			Patch 480-541-0973			
Valleywise Health M.C. 2601 Roosevelt Rd. Phoenix, AZ 85008	Lat: 33° 27.412 N	45 Min	5 Hr	Mainline 602-344-5011	X		Level I Trauma ABA Burn Center
	Long: 112° 1.601 W			Patch 602-344-5720			
WILLOW FIRE							
DIV A	EMS Responders & Capabilities:	MED TEAM 1: O-11: Ben Altop EMPF: 928-369-8372 Shared Incident AMBO 2: E-10: Kandace Brimhall EMPF: 978-243-4762					
	Equipment Available on Scene:	ALS/BLS Kit; 4x4 ALS Ambulance					
	Medical Emergency Channel:	Command			A/G: VMED 28		
	ETA for Ambulance to Scene:	All times approximate					
	Air:	45 Minutes Minimum					
	Ground:	20 Minutes Minimum					
	Approved Heli-spot	N/A					
	Lat: Long:						
DIV C	EMS Responders & Capabilities:	Shared MED TEAM 1 with DIV A Shared Incident AMBO 2: E-10 : Kandace Brimhall EMPF: 978-243-4762					
	Equipment Available on Scene:	ALS/BLS Kit; 4x4 ALS Ambulance					
	Medical Emergency Channel:	Command			A/G: VMED 28		
	ETA for Ambulance to Scene:	All times approximate					
	Air:	45 Minutes Minimum					
	Ground:	20 Minutes Minimum					
	Approved Heli-spot	N/A					
	Lat: Long:						

CORDUROY FIRE

DIV M	EMS Responders & Capabilities:	AMBO 2: E-10: Kandace Brimhall EMPF: 978-243-4762
	Equipment Available on Scene:	4x4 ALS Ambulance
	Medical Emergency Channel:	Command A/G: VMED 28
	ETA for Ambulance to Scene:	All times approximate
	Air:	45 Minutes Minimum
	Ground:	20 Minutes Minimum
	Approved Heli-spot	N/A
	Lat:	
	Long:	

BOUNDARY FIRE

DIV S	EMS Responders & Capabilities:	Unstaffed
	Equipment Available on Scene:	N/A
	Medical Emergency Channel:	Command A/G: VMED 28
	ETA for Ambulance to Scene:	All times approximate
	Air:	45 Minutes Minimum
	Ground:	20 Minutes Minimum
	Approved Heli-spot	N/A
	Lat:	
	Long:	

DIV U	EMS Responders & Capabilities:	Local 911
	Equipment Available on Scene:	N/A
	Medical Emergency Channel:	Command A/G: VMED 28
	ETA for Ambulance to Scene:	All times approximate
	Air:	45 Minutes Minimum
	Ground:	20 Minutes Minimum
	Approved Heli-spot	N/A
	Lat:	
	Long:	

ICP/ CAMPS/ STAGING AREAS

POINT of PINES SPIKE Lat: 33° 21.954 Long: 109° 45.054	EMS Responders & Capabilities:	Local 911
	Equipment Available on Scene:	N/A
	Medical Emergency Channel:	Command A/G: VMED 28
	ETA for Ambulance to Scene:	All times approximate
	Air:	45 Minutes Minimum
	Ground:	20 Minutes Minimum
	Approved Heli-spot	N/A
	Lat:	
	Long:	

ICP	EMS Responders & Capabilities:	Brandie Smith MedL- 719-207-1148 Kevin Short MedL (t)- 928-242-3179
	Equipment Available on Scene:	BLS Kit, O2 Kit, AED
	Medical Emergency Channel:	Command A/G: VMED 28
	ETA for Ambulance to Scene:	All times approximate
	Air:	45 Minutes Minimum
	Ground:	20 Minutes Minimum
	Approved Heli-spot	N/A
	Lat:	
	Long:	

8. Prepared By (Medical Unit Leader)	Date	Reviewed by (Safety Officer)	Date
Brandie Smith /s/ 	8/6/2023	Charles Christensen /s/ 	8/6/2023

MEDICAL PLAN (ICS 206 WF)

Controlled Unclassified Information//Basic

Medical Incident Report

FOR A NON-EMERGENCY INCIDENT, WORK THROUGH CHAIN OF COMMAND TO REPORT AND TRANSPORT INJURED PERSONNEL AS NECESSARY.

FOR A MEDICAL EMERGENCY: IDENTIFY ON-SCENE INCIDENT COMMANDER BY NAME AND POSITION AND ANNOUNCE "MEDICAL EMERGENCY" TO INITIATE RESPONSE FROM IMT COMMUNICATIONS/DISPATCH.

Use the following items to communicate situation to communications/dispatch.

1. CONTACT COMMUNICATIONS / DISPATCH (Verify correct frequency prior to starting report)

Ex: "Communications, Div. Alpha. Stand-by for Emergency Traffic."

2. INCIDENT STATUS: Provide incident summary (including number of patients) and command structure.

Ex: "Communications, I have a Red priority patient, unconscious, struck by a falling tree. Requesting air ambulance to Forest Road 1 at (Lat./Long.) This will be the Trout Meadow Medical, IC is TFLD Jones. EMT Smith is providing medical care."

Severity of Emergency / Transport Priority	<input type="checkbox"/> RED / PRIORITY 1 Life or limb threatening injury or illness. Evacuation need is IMMEDIATE <i>Ex: Unconscious, difficulty breathing, bleeding severely, 2° – 3° burns more than 4 palm sizes, heat stroke, disoriented.</i> <input type="checkbox"/> YELLOW / PRIORITY 2 Serious Injury or illness. Evacuation may be DELAYED if necessary. <i>Ex: Significant trauma, unable to walk, 2° – 3° burns not more than 1-3 palm sizes.</i> <input type="checkbox"/> GREEN / PRIORITY 3 Minor Injury or illness. Non-Emergency transport <i>Ex: Sprains, strains, minor heat-related illness.</i>	
Nature of Injury or Illness & Mechanism of Injury		<i>Brief Summary of Injury or Illness (Ex: Unconscious, Struck by Falling Tree)</i>
Evacuation Request		<i>Air Ambulance / Short Haul/Hoist Ground Ambulance / Other</i>
Patient Location		<i>Descriptive Location & Lat. / Long. (WGS84)</i>
Incident Name		<i>Geographic Name + Medical (Ex: Trout Meadow Medical)</i>
On-Scene Incident Commander		<i>Name of on-scene IC of Incident within an Incident (Ex: TFLD Jones)</i>
Patient Care		<i>Name of Care Provider (Ex: EMT Smith)</i>

3. INITIAL PATIENT ASSESSMENT: Complete this section for each patient as applicable (start with the most severe patient)

Patient Assessment: See IRPG PAGE 106

Treatment:

4. EVACUATION PLAN:

Evacuation Location (if different): (Descriptive Location (drop point, intersection, etc.) or Lat. / Long.) Patient's ETA to Evacuation Location:

Helispot / Extraction Site Size and Hazards:

5. ADDITIONAL RESOURCES / EQUIPMENT NEEDS:

Example: Paramedic/EMT, crews, immobilization devices, AED, oxygen, trauma bag, IV/fluid(s), splints, rope rescue, wheeled litter, HAZMAT, extrication

6. COMMUNICATIONS: Identify State Air/Ground EMS Frequencies and Hospital Contacts as applicable

Function	Channel Name/Number	Receive (RX)	Tone/NAC *	Transmit (TX)	Tone/NAC *
COMMAND					
AIR-TO-GRND					
TACTICAL					

7. CONTINGENCY: Considerations: If primary options fail, what actions can be implemented in conjunction with primary evacuation method? Be thinking ahead..

8. ADDITIONAL INFORMATION: Updates/Changes, etc.

REMEMBER: Confirm ETAs of resources ordered. Act according to your level of training. Be Alert. Keep Calm. Think Clearly. Act Decisively.

