

INCIDENT ACTION PLAN

BLACK RIVER COMPLEX FIRE

P3QHZ8 (0301)

AZ-ASF-000716

Incident Commander:


Ben Plumb
Frank Auza (t)

Operational Period:


Tuesday, August 8, 2023
0600-2200



IAP




Maps



Check-in



Finance Email



INCIDENT OBJECTIVES

ICS-202

INCIDENT NAME

BLACK RIVER COMPLEX

DATE
PREPARED

08/07/2023

TIME
PREPARED

1800

OPERATIONAL PERIOD (DATE/TIME)

MONDAY, August 8th , 2023
Day Operational Period: 0600-2200

LEADERS INTENT:

- Pursue the safest and most cost-effective response to suppress fire.
- Implement the plan that has the highest probability for success.

INCIDENT OBJECTIVES:

1. Provide for firefighter and public safety.
2. Minimize negative impacts to VAR and natural resources.
3. Minimize impacts to natural resources including timber and continue coordination with San Carlos Apache Tribe and White Mountain Apache Tribe.
4. Maintain communication and relationships with cooperators and permittees.

Boundary Fire Objectives

1. Keep fire East of Timber Sales on San Carlos.
2. Coordinate with San Carlos to plan and implement road and line prep on San Carlos.
3. Keep fire South of Forest Road 25
4. Keep fire North of Highline Trail and upper Maylay Tank
5. Allow fire to burn and limit high severity fire in Bear Wallow wilderness.

VAR:

- SCA – Owl PAC in Malay area
- Timber sales (3) west of fire area
- Natural and cultural resources
- Saunders cabin

Corduoy Fire Objectives

1. Protect mixed conifer stands
2. Limit high severity fire effects in Double Cienega Creek
3. Keep fire West of Hwy 191
4. Keep fire North of 25 rd.
5. Keep fire East of 25B rd.

VAR:

- Hannagan Meadows Lodge
- Hannagan Heliport
- Reno Lookout
- Apache Trout habitat (Double Cienega Creek)
- Mexican Jumping Mouse habitat (FS Road 24)
- Mixed conifer stands

Willow Fire Objectives

1. Keep fire West of Hwy 191
2. Keep fire South of Forest road 26
3. Keep fire East of Forest Road 24
4. Keep fire North of Forest Road 576 and 24

VAR:

- Josh Ranch area private lands
- Powerlines (Navopache)
- Hwy 191
- Hannagan Meadow

Analyze the risk vs. gain of your assignment. Are you doing the right thing for your personnel and giving them a safe working environment? If yes, then proceed. If no, then reevaluate the assignment and provide solutions. LCES pre-identify multiple escape routes. Driving on dirt roads, Provide an extra margin of separation for dusty, or slippery conditions. 30/30 rule with Lightning/Thunderstorm

- | | | |
|--|--|---|
| <input checked="" type="checkbox"/> ORGANIZATION LIST (ICS 203) | <input checked="" type="checkbox"/> MEDICAL PLAN (ICS 206WF) | <input checked="" type="checkbox"/> SPOT WEATHER FORECAST |
| <input checked="" type="checkbox"/> ASSIGNMENT LIST (ICS 204) | <input checked="" type="checkbox"/> AIR OPS. SUMMARY (ICS 220) | <input type="checkbox"/> FIRE BEHAVIOR FORECAST |
| <input checked="" type="checkbox"/> COMMUNICATION PLAN (ICS 205) | <input checked="" type="checkbox"/> SAFETY MESSAGE | <input checked="" type="checkbox"/> UNIT LOG (ICS 214) |

ICS 202	PREPARED BY (PLANNING SECTION CHIEF)	APPROVED BY (INCIDENT COMMANDER)
	Christina Brannon, PGC3 (T)	Ben Plumb ICT3, Frank Auza ICT3 (T)

ORGANIZATION ASSIGNMENT LIST

ICS-203

1. INCIDENT NAME

**BLACK RIVER
COMPLEX**

2. DATE PREPARED

August 7th, 2023

3. TIME PREPARED
1800

4. OPERATIONAL PERIOD
DATE: **August 8th, 2023**

TIME: Day: **0600-2200**

5. INCIDENT COMMANDER AND STAFF

INCIDENT COMMANDER TYPE 3
ICT3 TRAINEE
SAFETY OFFICER
SAFETY OFFICER
INFORMATION OFFICER
LIASON

BEN PLUMB
FRANK AUZA
CHARLES CHRISTENSEN

STEVE JOHNSON

9. OPERATIONS SECTION

OPERATIONS SECTION CHIEF

PLANNING OPSC

JUSTIN GABLER

6. AGENCY REPRESENTATIVES

AGENCY

NAME

USFS-ALPINE RANGER DISTRICT
USFS
USFS
USFS
USFS

JEFF RIVERA
DUSTIE AYLOR
VINCE VOELKER
ROB LEVER
JOSH MILLER

FIRE

WILLOW

DIVISION/GROUP
DIVISION/GROUP
DIVISION/GROUP
DIVISION/GROUP

ALPHA
CHARLIE

LOGAN LAWSON
JESSE SEARLES

READ

ADOT

ADOT

NAVOPACHE

GILBERT JIMENEZ 928-245-5379
KEITH WOLFE 928-965-7009

EDDIE HAMBLIN 928-245-8762

FIRE

CORDUROY

DIVISION/GROUP
DIVISION/GROUP
DIVISION/GROUP
DIVISION/GROUP
DIVISION/GROUP

MIKE
DAVE RANEY/JEN WREN (T)

7. PLANNING SECTION

PLANNING SECTION CHIEF (T)
PLANNING SECTION CHIEF

CHRISTINA BRANNON

SITUATION UNIT LEADER
FIRE BEHAVIOR ANALYST
LONG TERM ANALYST
GISS

JULIETTE JEANNE (T)

GISS(T)

CHECK-IN/DEMOB

TRAINING SPECIALIST

HUMAN RESOURCE SPECIALIST

CARLOS JOYA

DESIREE EDWARDS (T)

AJ BARUA

FIRE

BOUNDARY

DIVISION/GROUP
DIVISION/GROUP
DIVISION/GROUP

SIERRA
UNIFORM
UNIFORM

JOE NAMES
MICHAEL GUTIERREZ
JERE CLASSAY

8. LOGISTICS SECTION

LOGISTICS CHIEF
LOGISTICS CHIEF
BASE CAMP MANAGER
SECURITY MANAGER

RICHARD WALLACE
GENE BEAUDOIN
GREG OLMSTEAD

a. SUPPORT BRANCH

SUPPLY UNIT LEADER
LOGISTICS SUPPORT
LOGISTICS SUPPORT
GROUND SUPPORT UNIT
ORDERING MANAGER
RECEIVING MANAGER

b. SERVICE BRANCH

COMMUNICATIONS UNIT
MEDICAL UNIT LEADER
MEDICAL UNIT LEADER (T)
FOOD UNIT LEADER

SCOTT WRIGHT
KEVIN SHORT

AIR OPERATIONS BRANCH DIR.
AIR TACTICAL GROUP SUPV.
AERIAL FIRING
AIR SUPPORT SUPERVISOR
AIR SUPPORT SUPERVISOR

HELIBASE MANAGER
HELIBASE MANAGER

10. FINANCE SECTION

FINANCE CHIEF
DEPUTY
TIME UNIT
COMPENSATION/CLAIMS UNIT
COST UNIT
BUYING TEAM UNIT LEADER

KARILYN PUTT
LUCY BUCKLIN
LYDELL BELL
ANDREA SANCHEZ

PREPARED BY: Christina Brannon (PSC3 T)

Black River Complex Spot Weather Forecast
Tuesday, August 8, 2023

.DISCUSSION...Gusty winds will continue with scattered thunderstorms in the area. Elevated moisture will bring a better chance of thunderstorms Tuesday and Wednesday.

.TUESDAY...

Sky/weather.....Mostly sunny then becoming mostly cloudy.
 Showers and thunderstorms likely in the afternoon.
CWR.....30 percent around noon, then 60 percent by 3 PM.
LAL.....3, then 4.
Max temperature.....71 to 73.
Min humidity.....36 to 39 percent.
20-foot winds.....West winds 10 to 15 mph with gusts to around 22 mph. Gusty and erratic winds expected near thunderstorms in the afternoon.
Haines Index.....4 or low potential for large plume dominated fire growth.
Mixing height.....2200 ft AGL increasing to 13200 ft AGL in the afternoon.
Transport winds.....West 11 to 18 knots.

.TUESDAY NIGHT...

Sky/weather.....Mostly cloudy then becoming partly cloudy.
 Chance of showers and thunderstorms in the evening.
CWR.....40 percent decreasing to 20 percent overnight.
LAL.....3 early, then 1 after midnight.
Min temperature.....52 to 55.
Max humidity.....82 to 85 percent.
20-foot winds.....Northwest winds 6 to 11 mph. Gusty and erratic winds expected near thunderstorms in the evening.
Haines Index.....3 or very low potential for large plume dominated fire growth.
Mixing height.....6200 ft AGL decreasing to 100 ft AGL.
Transport winds.....Northwest 6 to 12 knots.

.WEDNESDAY...

Sky/weather.....Partly sunny. Chance of rain showers in the morning, then showers and thunderstorms likely in the afternoon.
CWR.....30 percent in the morning, then 60 percent after noon.
LAL.....2 in the morning, then 4.
Max temperature.....69 to 72.
Min humidity.....38 to 42 percent.
20-foot winds.....West winds 8 to 13 mph. Gusty and erratic winds expected near thunderstorms in the afternoon.
Haines Index.....4 or low potential for large plume dominated fire growth.
Mixing height.....2100 ft AGL increasing to 12300 ft AGL.
Transport winds.....West 12 to 14 knots.

1. BRANCH	2. DIVISION ALPHA	DIVISION ASSIGNMENT LIST ICS-204			
-----------	-----------------------------	--	--	--	--

3. INCIDENT NAME WILLOW	4. OPERATIONAL PERIOD Date: AUGUST 8TH, 2023 Time: 0600-2200
-----------------------------------	---

OPERATIONS PERSONNEL	
OPERATIONS: JUSTIN GABLER DIVISION SUPERVISOR: LOGAN LAWSON	BRANCH DIRECTOR: AIR OPERATION:

RESOURCES ASSIGNED THIS PERIOD					
STRIKE TEAM/TASK FORCE/RESOURCE DESIGNATOR	Last Shift	LEADER	NUMBER PERSONS	DROP OFF POINT/TIME	PICK UP POINT/TIME
ALPINE IA		B. KRUEGER		0600	2000
BIRRUETA T2IA	8/12	JUAN	20		
E- 8 ENG6 VALKYRIE	8/10	C. REESE		0600	2000
E-50 ENG6 TIMBERLINE	8/21	D. NAMINGHA	3	0600	2000
E-22 ENG6 ALL TERRAIN	8/20	H. HARDT	3	0600	2000
E-23 ENG6 NATIONAL FIRE LLC 662461	8/20	A. PHILLIPS	3	0600	2000
E-11 DZ2 FUEGO	8/20	G. BEEN	2	0600	2000
MED TEAM 1	8/20	B. ALTOP	2	0600	2000

CONTROL OPERATIONS / WORK ASSIGNMENTS:

Task & Purpose: Prep and construct direct/indirect line along Forest Rd. 573 to the north where the highest probability of success exists. Keep fire to the west of Highway 191 and to the west of Josh Ranch. South of Forest Rd 26. Utilize firing operations as needed to keep ahead of main fire.

End State: Line has been constructed and secured. Values at risk have been protected with little to no adverse effects.

SPECIAL INSTRUCTIONS:

***SHARED AMBO 2 WITH ALL DIVISIONS

FUNCTION		FREQUENCY Rx	FREQUENCY Tx	CHAN	FUNCTION		FREQUENCY Rx	FREQUENCY Tx	CHAN.
COMMMAND	APACHE	170.575	170.575	1	AIR TO GROUND	AG PRI	169.4625	169.4625	12
COMMAND	APACHE REPEAT	170.575	163.1625	2	AIR TO GROUND	AG SEC	169.9250	169.9250	13
TAC 6		166.7250	166.7250	11	AIRGUARD		168.6250	168.6250	16

PREPARED BY (PSC3) Christina Brannon, PSC3	APPROVED BY (PSC3) Christina Brannon	DATE August 7, 2023	TIME 1830
---	---	------------------------	--------------

1. BRANCH

2. DIVISION

CHARLIE**DIVISION ASSIGNMENT LIST**

ICS-204

3. INCIDENT NAME

WILLOW

4. OPERATIONAL PERIOD

Date: August 8th, 2023**Time: 0600-2200****OPERATIONS PERSONNEL**

OPERATIONS: JUSTIN GABLER

BRANCH DIRECTOR:

DIVISION SUPERVISOR: JESSE SEARLES

AIR OPERATION:

RESOURCES ASSIGNED THIS PERIOD

STRIKE TEAM/TASK FORCE/RESOURCE DESIGNATOR	Last Shift	LEADER	NUMBER PERSONS	DROP OFF POINT/TIME	PICK UP POINT/TIME
C-5 CARSON IHC	8/10	N. DRAEGER	21	0600	2000
STRAYHORSE	8/14	PELTZ	7	0600	2000
E-34 ENG6 PINE STRAWBERRY	8/20	H. SCOTT	4	0600	2000
E-24 ENG6 GENERAL	8/20	J. GIL	3	0600	2000
E-20 WTT DYNAMITE	8/22	L. SHAEFFER		0600	2000
E-56 DZ2 SOUTHWEST	8/21	NOE / CLAYTON	2	0600	2000
E-12 DZ2 PONYTAIL	8/19	O. HOOPER	2	0600	2000
TFLD ELLIS		ELLIS	1	0600	2000

CONTROL OPERATIONS / WORK ASSIGNMENTS:

Task & Purpose: Keep fire to the west of Highway 191. Utilize opportunities to minimize adverse effects to the highway and Hannagan Meadow. Keep fire to the north of Forest Rd 576

End State: Line has been constructed and secured. Values at risk have been protected with little to no adverse effects.

SPECIAL INSTRUCTIONS:

***SHARED AMBO 2 WITH ALL DIVISIONS

** SHARED MED TEAM 1 WITH DIVISION ALPHA

FUNCTION		FREQUENCY Rx	FREQUENCY Tx	CHAN	FUNCTION		FREQUENCY Rx	FREQUENCY Tx	CHAN.
COMMMAND	APACHE	170.575	170.575	1	AIR TO GROUND	AG PRI	169.4625	169.4625	12
COMMAND	APACHE REPEAT	170.575	163.1625	2	AIR TO GROUND	AG SEC	169.9250	169.9250	13
TAC 5		168.200	168.200	10	AIRGUARD		168.6250	168.6250	16

PREPARED BY (PSC3)

APPROVED BY (PSC3)

DATE

TIME

Christina Brannon, PSC3

Christina Brannon

August 7, 2023

1830

1. BRANCH	2. DIVISION MIKE	DIVISION ASSIGNMENT LIST ICS-204
-----------	----------------------------	--

3. INCIDENT NAME CORDUROY	4. OPERATIONAL PERIOD Date: AUGUST 8TH, 2023 Time: 0600-2200
-------------------------------------	---

OPERATIONS PERSONNEL	
OPERATIONS: JUSTIN GABLER DIVISION SUPERVISOR: DAVE RANEY/JEN WREN (T)	BRANCH DIRECTOR: AIR OPERATION:

RESOURCES ASSIGNED THIS PERIOD					
STRIKE TEAM/TASK FORCE/RESOURCE DESIGNATOR	Last Shift	LEADER	NUMBER PERSONS	DROP OFF POINT/TIME	PICK UP POINT/TIME
C-6 CRW1 SACRAMENTO IHC	8/10	M. BARONE	20	0600	2000
C-2 CRW2 BLUE MOUNTAIN TYPE 2	8/08	DURAN / BROWN (T)	20	0600	2000
C-1 CRW2 MOUNTAINEER #7	8/09	RAMOS / LEON (T)	20	0600	2000
E-49 ENG6 NATIONAL FIRE 586266	8/20	WINSLOW	3	0600	2000
E-52 ENG6 JOESPH CITY	8/21	J. MCGRAW	2	0600	2000
E-51 ENG6 AZBAR E 2163	8/22	S. SULLIVAN	3	0600	2000
E-14 WTT2 ALPINE FIRE	8/19	M. BENNETT	2	0600	2000
E-21 WTT2 NATIONAL FIRE	8/20	M. RUDOLP	2	0600	2000
E-27 WTT1 MOAPA VALLEY	8/21	HASKEL	2	0600	2000
E-55 DZ2 BLACK RANGE	8/21	CUMMINGS	2	0600	2000
O-3 TFLD SEETS		JAMES SEETS	1	0600	2000
REMS TEAM 3					
AMBO 2					

CONTROL OPERATIONS / WORK ASSIGNMENTS:

Task & Purpose: Reduce the amount of high severity fire effects to mixed conifer stands and riparian drainages. Keep fire to the west of Highway 191

End State: Line has been constructed and secured. Values at risk have been protected with little to no adverse effects. Hannagan Meadow Lodge and Campground areas have been protected.

SPECIAL INSTRUCTIONS:

***SHARED AMBO 2 WITH ALL DIVISIONS

FUNCTION		FREQUENCY Rx	FREQUENCY Tx	CHAN	FUNCTION		FREQUENCY Rx	FREQUENCY Tx	CHAN.
COMMMAND	APACHE	170.575	170.575	1	AIR TO GROUND	AG PRI	169.4625	169.4625	12
COMMAND	APACHE REPEAT	170.575	163.1625	2	AIR TO GROUND	AG SEC	169.9250	169.9250	13
TAC 3		166.7750	166.7750	11	AIRGUARD		168.6250	168.6250	16

PREPARED BY (PSC3) Christina Brannon, PSC3	APPROVED BY (PSC3) Christina Brannon	DATE August 7, 2023	TIME 1830
---	---	------------------------	--------------

3. INCIDENT NAME BOUNDARY	4. OPERATIONAL PERIOD Date: AUGUST 8TH, 2023 Time: 0600-2200
-------------------------------------	---

● OPERATIONS PERSONNEL	
OPERATIONS: JUSTIN GABLER DIVISION SUPERVISOR: JOE NAMES	BRANCH DIRECTOR: AIR OPERATION:

● RESOURCES ASSIGNED THIS PERIOD					
STRIKE TEAM/TASK FORCE/RESOURCE DESIGNATOR	Last Shift	LEADER	NUMBER PERSONS	DROP OFF POINT/TIME	PICK UP POINT/TIME
				0600	2000
				0600	2000
				0600	2000
				0600	2000
				0600	2000
				0600	2000
				0600	2000
				0600	2000
				0600	2000

CONTROL OPERATIONS / WORK ASSIGNMENTS:

Task & Purpose: Utilize best opportunities of success to keep fire south of Forest Rd 25 and west of Highway191. Utilize road systems and best opportunities of success to minimize adverse effects to timber stands within the San Carlos boundary. Allow fire to naturally move around within forest boundary and wilderness area utilizing point protection to the south as needed.

End State: Line has been constructed and secured. Values at risk have been protected with little to no adverse effects

SPECIAL INSTRUCTIONS:

***|A RESOURCE

FUNCTION		FREQUENCY Rx	FREQUENCY Tx	CHAN	FUNCTION		FREQUENCY Rx	FREQUENCY Tx	CHAN.
COMMMAND	APACHE	170.575	170.575	1	AIR TO GROUND	AG PRI	169.4625	169.4625	12
COMMAND	APACHE REPEAT	170.575	163.1625	2	AIR TO GROUND	AG SEC	169.9250	169.9250	13
TAC 1		168.050	168.050	11	AIRGUARD		168.6250	168.6250	16

PREPARED BY (PSC3) Christina Brannon, PSC3	APPROVED BY (PSC3) Christina Brannon	DATE August 7, 2023	TIME 1830
---	---	------------------------	--------------

1. BRANCH

2. DIVISION

UNIFORM

DIVISION ASSIGNMENT LIST

ICS-204

3. INCIDENT NAME

BOUNDARY

4. OPERATIONAL PERIOD

Date: AUGUST 8TH, 2023

Time: 0600-2200

OPERATIONS PERSONNEL

OPERATIONS: JUSTIN GABLER

BRANCH DIRECTOR: JIMMY RIGGS

DIVISION SUPERVISOR: MICHAEL GUTIERREZ / JERE CLASSAY

AIR OPERATION:

RESOURCES ASSIGNED THIS PERIOD

STRIKE TEAM/TASK FORCE/RESOURCE DESIGNATOR	Last Shift	LEADER	NUMBER PERSONS	DROP OFF POINT/TIME	PICK UP POINT/TIME
NAVAJO IHC	8/10	SMITH / THOMAS (T)	18	0600	2000
C-1 SAN CARLOS CR2I				0600	2000
E-4 ENG6 FIREANT				0600	2000
E-5 ENG6 ARCHER MOUNTAIN 150282				0600	2000
E-6 ENG6 ARCHER MOUNTAIN 501391				0600	2000
E-13 WTS2 310 DUST CONTROL				0600	2000
E-14 WTS2 MLBF CONSTRUCTION				0600	2000
O-4 TFLD ANTHIS		CHRIS ANTHIS		0600	2000
O-8 MED TEAM ROUGH COUNTRY				0600	2000
O-9 REMS TEAM 4 ROUGH COUNTRY				0600	2000

CONTROL OPERATIONS / WORK ASSIGNMENTS:

Task & Purpose: Utilize best opportunities of success to keep fire south of Forest Rd 25 and west of Highway191. Utilize road systems and best opportunities of success to minimize adverse effects to timber stands within the San Carlos boundary. Allow fire to naturally move around within forest boundary and wilderness area utilizing point protection to the south as needed.

End State: Line has been constructed and secured. Values at risk have been protected with little to no adverse effects

SPECIAL INSTRUCTIONS:

***IA RESOURCE

FUNCTION		FREQUENCY Rx	FREQUENCY Tx	CHAN	FUNCTION		FREQUENCY Rx	FREQUENCY Tx	CHAN.
COMMMAND	APACHE	170.575	170.575	1	AIR TO GROUND	AG PRI	169.4625	169.4625	12
COMMAND	APACHE REPEAT	170.575	163.1625	2	AIR TO GROUND	AG SEC	169.9250	169.9250	13
TAC 2		168.600	168.600	7	AIRGUARD		168.6250	168.6250	16

PREPARED BY (PSC3)

APPROVED BY (PSC3)

DATE

TIME

Christina Brannon, PSC3

Christina Brannon

August 7
, 2023

1830

1. BRANCH	2. DIVISION NIGHT SHIFT	DIVISION ASSIGNMENT LIST ICS-204
------------------	------------------------------------	--

3. INCIDENT NAME WILLOW	4. OPERATIONAL PERIOD Date: AUGUST 8TH, 2023 Time: 0600-2200
--	--

OPERATIONS PERSONNEL	
OPERATIONS: JUSTIN GABLER DIVISION SUPERVISOR: BRENT CORKISH	BRANCH DIRECTOR: AIR OPERATION:

RESOURCES ASSIGNED THIS PERIOD					
STRIKE TEAM/TASK FORCE/RESOURCE DESIGNATOR	Last Shift	LEADER	NUMBER PERSONS	DROP OFF POINT/TIME	PICK UP POINT/TIME
E-53 ENG6 J3 CONTRACTING	8/21	STARK / MARTINEZ (T)	3	1800	0600
ENG6 WILDFIRE SUPPORT	8/12	M. JARAMILLO	3	1800	0600

CONTROL OPERATIONS / WORK ASSIGNMENTS:

Task & Purpose: Prep and construct direct/indirect line along Forest Rd. 573 to the north where the highest probability of success exists. Keep fire to the west of Highway 191 and to the west of Josh Ranch. South of Forest Rd 26. Utilize firing operations as needed to keep ahead of main fire.


End State: Line has been constructed and secured. Values at risk have been protected with little to no adverse effects.

SPECIAL INSTRUCTIONS:

***SHARED AMBO 2 WITH ALL DIVISIONS

FUNCTION		FREQUENCY Rx	FREQUENCY Tx	CHAN	FUNCTION		FREQUENCY Rx	FREQUENCY Tx	CHAN.
COMMMAND	APACHE	170.575	170.575	1	AIR TO GROUND	AG PRI	169.4625	169.4625	12
COMMAND	APACHE REPEAT	170.575	163.1625	2	AIR TO GROUND	AG SEC	169.9250	169.9250	13
TAC 6		166.7250	166.7250	11	AIRGUARD		168.6250	168.6250	16

PREPARED BY (PSC3) Christina Brannon, PSC3	APPROVED BY (PSC3) Christina Brannon	DATE August 7, 2023	TIME 1830
---	---	------------------------	--------------

INCIDENT RADIO COMMUNICATIONS PLAN I-205		1. INCIDENT NAME		2. DATE/TIME PREPARED		3. OPERATIONAL PERIOD DATE/TIME					
		fire		08/07/2023 1900		08/08/2023 0600 08/09/2023 0600					
4. BASIC RADIO CHANNEL UTILIZATION											
Ch #	Function	Channel Name	Assignment	RX Freq	N/W	RX Tone/NAC	TX Freq	N/W	TX Tone/NAC	Mode Analog (A) Digital (D) Mixed (M)	Remarks
1	TACTICAL	TAC 1	DIV S Boundary	168.0500	N	131.8	168.0500	N	131.8	A	DIVISION SIERRA
2	TACTICAL	TAC 2	DIV U Boundary	168.6000	N	131.8	168.6000	N	131.8	A	DIVISION UNIFORM
3	TACTICAL	TAC 3	DIV M Carduroy	166.7750	N	131.8	166.7750	N	131.8	A	DIVISION MIKE
4	TACTICAL	TAC 4	Unassigned Carduroy	168.2500	N	131.8	168.2500	N	131.8	A	UNASSIGNED
5	TACTICAL	TAC 5	DIV C Willow	168.2000	N	131.8	168.2000	N	131.8	A	DIVISION CHARLIE
6	TACTICAL	TAC 6	DIV A Willow	166.7250	N	131.8	166.7250	N	131.8	A	DIVISION ALPHA
7	COMMAND REPEATER	CMD 7	COMMAND	170.4250	N	131.8	168.0750	N	131.8	A	RENO LOOKOUT
8	COMMAND REPEATER	CMD 8	COMMAND	162.1875	N	131.8	172.5500	N	131.8	A	BIG LAKE LOOKOUT
9	COMMAND REPEATER	CMD 9	UNASSIGNED		N	131.8		N	131.8	A	ODART MOUNTAIN
10	RENO LOOKOUT	RENO LO		170.5750	N		163.1625	N	131.8	A	SPRINGVILLE DISPATCH
11	BIG LAKE A-S	BIG LAKE		170.5750	N		163.1625	N	146.2	A	SPRINGVILLE DISPATCH
12	ROSE PEAK A-S	ROSE PEAK		170.5750	N		163.1625	N	123.0	A	SPRINGVILLE DISPATCH
13	AIR TO GROUND	AG PRI		169.4625	N		169.4625	N		A	AIR TO GROUND PRIMARY
14	AIR TO GROUND	AG SEC		169.9250	N		169.9250	N		A	AIR TO GROUND SECONDARY
15	MEDIVAC	VMED28	MEDICAL EVAC	155.3400	N		155.3400	N	131.8	A	MEDICAL EVAC
16	AIRGUARD	AIRGUARD		168.6250	N		168.6250	N	110.9	A	EMERGENCY ONLY
5. Special Instructions:											
6. I-205 Prepared By: Communications Unit Leader											
										Name: Scott Wright	
										Signature: 	

AIR OPERATIONS SUMMARY 220	Prepared By: Rob Wilson	Prepared: 08/07/2023	Prepared Time: 1700
1. INCIDENT NAME: Black River Complex	2. OPERATIONAL PERIOD 08/08/2023	START TIME: 0700	END TIME: 2000
		SUNRISE: 0533	SUNSET: 1911

<p>3. REMARKS (Safety Notes, Hazards, Air Operations Special Equipment, etc.).</p> <p style="text-align: center;"><u>Leader's Intent for Aviation</u></p> <p>TASK: PROVIDE AVIATION SUPPORT TO CREWS WITH WATER/RETARDANT DROPS AND RECONNAISSANCE FLIGHTS FOR OPERATIONS PERSONNEL WHILE ENSURING SAFE AVIATION OPERATIONS.</p> <p>PURPOSE: SUPPORT GROUND RESOURCES TO KEEP FIRE FROM PROGRESSING TOWARDS IDENTIFIED VALUES (I.E.POWERLINES, HOMES, PRIVATE PROPERTY, CULTURAL SITES, ETC.).</p> <p>END STATE: PROVIDE A SECURE FIRE PERIMETER TO PROTECT AND MINIMIZE THREATS TO PRIVATE LAND AND COMMUNITIES WHILE MINIMIZING UNNECESSARY EXPOSURE TO FIREFIGHTERS AND THE PUBLIC.</p> <p style="text-align: center;"><i>Keep in mind that we are operating in a high, hot fire environment!</i></p>	<p>4. READY ALERT AIRCRAFT: <i>Order through Springerville Interagency Dispatch H-4HH</i></p> <p>Current Location: Alpine HS</p>	<p>5. TFR 3/8835 Ceiling 13,500</p>
--	---	--

6. PERSONNEL	NAME	PHONE #	7. FREQUENCIES	AM	FM	8. FIXED-WING Avail/ Type/ Make-Model/ N#/ Base
AOBD	Rob Wilson	928-978-4594	A/G Boundaary		169.4625	AIRTANKERS: ORDER THRU DISPATCH / AIR ATTACK
AOBD(t)			A/G Courderoy-Willow		169.9250	AIR ATTACK: TBD
ASGS	Albert Newman	928-606-5101	Black River Cmplx. A/A	123.675		Make requests for Helicopters through Ops..
HLCO	Luke Abell	808345-6979	Rotor A/A	135.025		
ATGS	TBD as needed		IA A/G (47)		167.7250	
ATGS						
HEBM			V-Med 28	TX TN 156.7	RX/TX 155.340	Finance Email: Dispatch: Springerville 928-333-6360
HEBM(t)						
UASM			DECK		163.100	
UASM(t)			Air Guard		RX/TX 168.6250 (110.9 TX)	

9. HELICOPTERS

FAA N#	TY	MAKE/ MODEL	BASE	START	AVAIL	REMARKS	FAA N#	TY	MAKE/ MODEL	BASE	START	AVAIL	REMARKS
H-9RH	1	KMAX	SOW	0700	0800	Longline							
H-4HH	3	B-407	Alpine HS	0700	0800	Recon,Pax,Medical							
H-7KT	3	B-407	JTC/TBD	0700	0800	HLCO							
2AE	3	A-Star b3	JTC			Forest IA							

10. TASK/ MISSION/ ASSIGNMENT (Type/ function includes: Air Tactical, Retardant, Recon, Personnel Transport, Bucket Operations, SAR, etc.)				
TYPE/FUNCTION	NAME OF PERSONNEL OR CARGO (If applicable) or instructions for tactical aircraft	MISSION START	FLY FROM	FLY TO
ATGS/HLCO	Provide coverage over the fire(s) as needed and weather permits.	TBD	SOW	FIRE
Initial Attack	Support Initial Attack actions as requested.	TBD	JTC	FIRE
Medevac	** See Medical Plan in IAP – Review during Division Breakouts **	TBD	TBD	TBD
Water Drops	As needed and approved by OPS.	TBD	SOW/JTC	FIRE
Recon	Fire reconnaissance by Ops as needed and weather permits	TBD	HS	TBD
Cargo	Provide Logistic/Supply deliveries as aircraft availability and weather permits	TBD	TBD	TBD
	.			

Helibase, Dip Sites, Pick Up Sites, etc.	Helibase, Dip Sites, Pick Up Sites, etc.
Alpine HS 33 50.63 / 109 07.13 elev. 8100	
H-5 33 32.30 / 109 18.68 elev: 7600	
H-10 33 37.94 / 109 19.51 elev: 9250	
H-15 33 36.83 / 109 23.54 elev: 9000	
Boundary sling spot: 33 34.42 / 109 28.07	

Wind Restrictions

Flights above ground level	Flight Permitted in Winds Less than / Maximum Gust Spread		
	Type 1 Helicopters	Type 2 Helicopters	Type 3 Helicopters
More than 500' AGL	<50kts / Gusts: N/A	<50kts / Gusts: N/A	<50kts / Gusts: N/A
Less than 500' AGL	<40kts / Max Gust Spread: 15kts	<40 kts / Max Gust Spread: 15kts	<30kts / Max Gust Spread: 15kts

Approved by: /s/ Rob Wilson




White Mountain Zone Type 3 Check-In Form

Please use the QR Code to check-in.

After completion of a check-in form, please email your
Resource Order, Red Card, and Crew Manifest to the status check-in:
2023.blackrivercomplex.checkin@firenet.gov

Please email your financial documents (such as contracts and AD forms) to Finance:
2023.blackrivercomplex.finance@firenet.gov
after you check-in.



[Black River Complex Check-In Link](#)

If you need assistance with check-in, you can call or text:
(801) 247-7876.

FINANCE

****new email****

2023.blackrivercomplex.finance@firenet.gov

All paperwork will be submitted electronically to Finance-this ensures the correct person will assist you. If you are not able to email Finance directly, please utilize the copy trailer. THANK YOU!

Finance will be downloading the new RO's as soon as they're processed- we understand it takes time to process the reassignment to the complex. If you are on an agreement of any kind make sure to send a copy direct to finance also. I.e. VIPR/EERA/CFRA etc.

If you've transferred from the other fire, we need everything sent to this finance email and include your contract. If you are a FS AD please send finance a signed copy of you Casual Hire Form.

PLEASE MAKE SURE YOUR NAME & RO# IS ON THE SUBJECT LINE OF ALL EMAILS.

Please ensure your phone number and an email address that you have current access to, is on your CTR's/ST's so any member of the finance section can contact you.

GENERAL MESSAGE (ICS 213)

1. Incident Name (Optional):		
2. To (Name and Position):		
3. From (Name and Position):		
4. Subject:	5. Date:	6. Time
7. Message:		
8. Approved by: Name: _____ Signature: _____ Position/Title: _____		
9. Reply:		
10. Replied by: Name: _____ Position/Title: _____ Signature: _____		
ICS 213	Date/Time: _____	

Incident:
Black River Complex

Date:
TUESDAY 8/8/2023

Shift:
0600 Day 2200



SAFETY MESSAGE

SAFETY IS OUR FIRST PRIORITY



Fire fighter safety comes first on every fire, every time.

The White Mountains Area is famous for the spectacular storms that occur during this time of year.

With the remote location of the Black River Complex this becomes problematic and planning for a weather event is vital. Flight times and drive times are based under dry conditions. This can change in a matter of minutes! Which will affect your IWI response and transportation.

PLANNING:

- **Stay informed of weather forecasts via radio or radar (if you have data connection).**
- **Establish a weather trigger point for leaving the fireline. Coordinate with helibase. Have a backup plan for ground transportation.**
- **If driving expect to double the travel time in wet weather. Roadbeds can become compromised quickly and get slick mud. Have a known rally point to go to. Keep your supervisor and communications informed if you become stuck or delayed due to weather.**

THUNDERSTORM SAFETY

**HEADS UP!! KEEP LOOKOUTS POSTED FOR APPROACHING THUNDER CELLS.
TAKE HOURLY WEATHER READINGS**



IRPG PAGE 17 Thunderstorm Safety:

- Stay out of dry creek beds.
- Do not use radios or telephones.
- Put down all tools.
- Sit or crouch if in open country.
- Avoid grouping together.
- Do not handle flammable materials in open containers.
- Stay in your vehicle. Take shelter in vehicles if possible.
- Turn off machinery, electric motors.
- Take shelter in a building, if available. When there is no shelter, avoid high objects such as lone trees.

- If only isolated trees are nearby, the best protection is to crouch in the open, keeping a distance of twice the height of the tree away.
- Keep away from wire fences, telephone lines, and conductive elevated objects.
- Avoid ridge tops, hilltops, wide-open spaces, ledges, rock outcroppings, exposed shelters.
- Advise crew that if they feel an electrical charge—if their hair stands on end or their skin tingles—lightning may be about to strike them. They must drop to the ground immediately.

Line Safety Officers

Safety Officer

CC Christensen

Medical Plan (ICS 206 WF)

Controlled Unclassified Information//Basic

1. Incident / Project Name		2. Operational Period							
BLACK RIVER COMPLEX		Date/Time: 08/07/2023		0600-2200					
3. Ambulance Services									
Name		Phone and Emergency Frequency			Advanced Life Support (ALS)				
					YES	NO			
White Mountain Ambulance Service		911 928-337-4321			X				
4. Air Ambulance Services									
Name		Phone	Type of Aircraft & Capability						
Guardian Air Angel 6		800-523-9391 911	Commercial Air Ambulance: Bell 407: (ALS) RN & Paramedic: Night Capabilities Will fly in TFR						
Native Air 9		800-806-7106 911	Commercial Air Ambulance: Bell 407: Night Capabilities Will NOT fly in TFR						
Air Evac 32		866-417-1820 911	Commerical Air Ambulance: A-Star: Night Capabilities Will NOT fly in TFR						
AZ Highway Patrol DPS Ranger		800-247-6337 Call Direct	Bell 407: Short-Haul: ETA 1 to 2 hours depending on avaiability Will fly in TFR						
5. Hospitals									
Name		Degrees Decimal	Travel Time From ICP		Helipad		Level of Care		
Complete Address		Minutes	Air	Ground	Phone	Yes	No		
White Mountain Regional M.C. 118 S Mountain Ave. Springerville, AZ 85938		Lat: 34° 7.879 N	20 Min	1 Hr	ER 928-333-7115 Patch 928-333-7199		X	Level IV Trauma	
		Long: 109° 17.123 W							
Honor Health Scottsdale Osborn M.C. 7400 E. Osborn Rd. Scottsdale, AZ 85251		Lat: 33° 29.308 N	45 Min	5 Hr	ER 480-583-1501 Patch 480-541-0973	X		Level I Trauma	
		Long: 111° 55.378 W							
Valleywise Health M.C. 2601 Roosevelt Rd. Phoenix, AZ 85008		Lat: 33° 27.412 N	45 Min	5 Hr	Mainline 602-344-5011 Patch 602-344-5720	X		Level I Trauma ABA Burn Center	
		Long: 112° 1.601 W							
WILLOW FIRE									
DIV A		EMS Responders & Capabilities:		MED TEAM 1: O-11: Ben Altop EMPF: 928-369-8372					
		Equipment Available on Scene:		Shared Incident AMBO 2: E-10: Kandace Brimhall EMPF: 928-243-4762					
		Medical Emergency Channel:		Command			A/G: VMED 28		
		ETA for Ambulance to Scene:		All times approximate					
		Air:		45 Minutes Minimum					
		Ground:		20 Minutes Minimum					
		Approved Heli-spot		N/A					
		Lat:							
Long:									
DIV C		EMS Responders & Capabilities:		Shared MED TEAM 1 with DIV A					
		Equipment Available on Scene:		Shared Incident AMBO 2: E-10 : Kandace Brimhall EMPF: 928-243-4762					
		Medical Emergency Channel:		Command			A/G: VMED 28		
		ETA for Ambulance to Scene:		All times approximate					
		Air:		45 Minutes Minimum					
		Ground:		20 Minutes Minimum					
		Approved Heli-spot		N/A					
		Lat:							

Long:

CORDUROY FIRE

DIV M	EMS Responders & Capabilities:	REMS 3: O- 14 Larry Bear 520-909-1233 AMBO 2: E-10: Kandace Brimhall EMPF: 928-243-4762 6: O-6: Robert Douville 808-557-0267	MED
	Equipment Available on Scene:	4x4 ALS Ambulance	
	Medical Emergency Channel:	Command	A/G: VMED 28
	ETA for Ambulance to Scene:	All times approximate	
	Air:	45 Minutes Minimum	
	Ground:	20 Minutes Minimum	
	Approved Heli-spot	N/A	
	Lat:		
Long:			

BOUNDARY FIRE

DIV S	EMS Responders & Capabilities:	Unstaffed	
	Equipment Available on Scene:	N/A	
	Medical Emergency Channel:	Command	A/G: VMED 28
	ETA for Ambulance to Scene:	All times approximate	
	Air:	45 Minutes Minimum	
	Ground:	20 Minutes Minimum	
	Approved Heli-spot	N/A	
	Lat:		
Long:			

DIV U	EMS Responders & Capabilities:	REMS 4: 0-9: Andrew Paddison 602-882-1424 5: 0-8: Matt Siggins 602-330-3769	MED
	Equipment Available on Scene:	N/A	
	Medical Emergency Channel:	Command	A/G: VMED 28
	ETA for Ambulance to Scene:	All times approximate	
	Air:	45 Minutes Minimum	
	Ground:	20 Minutes Minimum	
	Approved Heli-spot	N/A	
	Lat:		
Long:			

ICP/ CAMPS/ STAGING AREAS

POINT of PINES SPIKE Lat: 33° 21.954 Long: 109° 45.054	EMS Responders & Capabilities:	REMS 4: 0-9: Andrew Paddison 602-882-1424 5: 0-8: Matt Siggins 602-330-3769	MED
	Equipment Available on Scene:	N/A	
	Medical Emergency Channel:	Command	A/G: VMED 28
	ETA for Ambulance to Scene:	All times approximate	
	Air:	45 Minutes Minimum	
	Ground:	20 Minutes Minimum	
	Approved Heli-spot	N/A	
	Lat:		
Long:			

ICP	EMS Responders & Capabilities:	Kevin Short MedL (t)- 928-242-3179	
	Equipment Available on Scene:	BLS Kit, O2 Kit, AED	
	Medical Emergency Channel:	Command	A/G: VMED 28
	ETA for Ambulance to Scene:	All times approximate	
	Air:	45 Minutes Minimum	
	Ground:	20 Minutes Minimum	

Approved Heli-spot	N/A
Lat:	
Long:	

8. Prepared By (Medical Unit Leader)	Date	Reviewed by (Safety Officer)	Date
Kevin Short MedL (t)	8/7/2023	Charles Christensen /s/	8/7/2023



<u>Line "Medical Emergency" Plan:</u>	<u>Line "Non-Emergency Incident" Plan:</u>
<p>*Establish the IC of the IWI</p> <p>*IC of the IWI contacts communications on the Command Channel with LOCATION, Complaint, and Condition: "RED or YELLOW"</p> <p>*To be followed up, ASAP, with the completed 8 line information, to communications, over Command.</p> <p>*Contact your DIV on your tac channel to inform them of the situation.</p>	<p>***DO contact Communications on incident radio channel, after all information has been gathered and patient has been assessed by incident medical personnel, with any GREEN medical that requires removal from the fire line or the field.</p> <p>*****<u>IN-CAMP -- 24 Hours Medical</u>*****</p> <p>Contact the Medical Unit or Communications with: Patient LOCATION, complaint, and condition. Brandie Smith MEDL- 719-207-1448 Kevin Short MEDL(t)- 928-242-3179</p>

MEDICAL PLAN (ICS 206 WF)

Controlled Unclassified Information//Basic

Medical Incident Report

FOR A NON-EMERGENCY INCIDENT, WORK THROUGH CHAIN OF COMMAND TO REPORT AND TRANSPORT INJURED PERSONNEL AS NECESSARY.

FOR A MEDICAL EMERGENCY: IDENTIFY ON-SCENE INCIDENT COMMANDER BY NAME AND POSITION AND ANNOUNCE "MEDICAL EMERGENCY" TO INITIATE RESPONSE FROM IMT COMMUNICATIONS/DISPATCH.

Use the following items to communicate situation to communications/dispatch.

1. CONTACT COMMUNICATIONS / DISPATCH (Verify correct frequency prior to starting report)

Ex: "Communications, Div. Alpha. Stand-by for Emergency Traffic."

2. INCIDENT STATUS: Provide incident summary (including number of patients) and command structure.

Ex: "Communications, I have a Red priority patient, unconscious, struck by a falling tree. Requesting air ambulance to Forest Road 1 at (Lat./Long.) This will be the Trout Meadow Medical, IC is TFLD Jones. EMT Smith is providing medical care."

Severity of Emergency / Transport Priority	<input type="checkbox"/> RED / PRIORITY 1 Life or limb threatening injury or illness. Evacuation need is IMMEDIATE <i>Ex: Unconscious, difficulty breathing, bleeding severely, 2° – 3° burns more than 4 palm sizes, heat stroke, disoriented.</i> <input type="checkbox"/> YELLOW / PRIORITY 2 Serious Injury or illness. Evacuation may be DELAYED if necessary. <i>Ex: Significant trauma, unable to walk, 2° – 3° burns not more than 1-3 palm sizes.</i> <input type="checkbox"/> GREEN / PRIORITY 3 Minor Injury or illness. Non-Emergency transport <i>Ex: Sprains, strains, minor heat-related illness.</i>	
Nature of Injury or Illness & Mechanism of Injury		<i>Brief Summary of Injury or Illness (Ex: Unconscious, Struck by Falling Tree)</i>
Evacuation Request		<i>Air Ambulance / Short Haul/Hoist Ground Ambulance / Other</i>
Patient Location		<i>Descriptive Location & Lat. / Long. (WGS84)</i>
Incident Name		<i>Geographic Name + Medical (Ex: Trout Meadow Medical)</i>
On-Scene Incident Commander		<i>Name of on-scene IC of Incident within an Incident (Ex: TFLD Jones)</i>
Patient Care		<i>Name of Care Provider (Ex: EMT Smith)</i>

3. INITIAL PATIENT ASSESSMENT: Complete this section for each patient as applicable (start with the most severe patient)

Patient Assessment: See IRPG PAGE 106

Treatment:

4. EVACUATION PLAN:

Evacuation Location (if different): (Descriptive Location (drop point, intersection, etc.) or Lat. / Long.) Patient's ETA to Evacuation Location:

Helispot / Extraction Site Size and Hazards:

5. ADDITIONAL RESOURCES / EQUIPMENT NEEDS:

Example: Paramedic/EMT, crews, immobilization devices, AED, oxygen, trauma bag, IV/fluid(s), splints, rope rescue, wheeled litter, HAZMAT, extrication

6. COMMUNICATIONS: Identify State Air/Ground EMS Frequencies and Hospital Contacts as applicable

Function	Channel Name/Number	Receive (RX)	Tone/NAC *	Transmit (TX)	Tone/NAC *
COMMAND					
AIR-TO-GRND					
TACTICAL					

7. CONTINGENCY: Considerations: If primary options fail, what actions can be implemented in conjunction with primary evacuation method? Be thinking ahead..

8. ADDITIONAL INFORMATION: Updates/Changes, etc.

REMEMBER: Confirm ETAs of resources ordered. Act according to your level of training. Be Alert. Keep Calm. Think Clearly. Act Decisively.

