


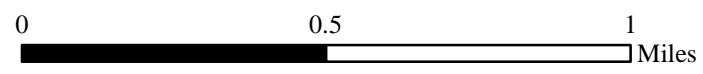
Source: Esri, Maxar, Earthstar Geographics, and the GIS User Community





**INFRARED MAP
BOUNDARY**

Infrared (Interpreted) Acres: 500
August 6, 2023 @ 2020 MST



*IRIN: Cheron Ferland
Duluth, MN
Nad 83 Zone 12*



-  IR Isolated Heat Source
-  IR Heat Perimeter
-  IR Intense Heat
-  IR Scattered Heat