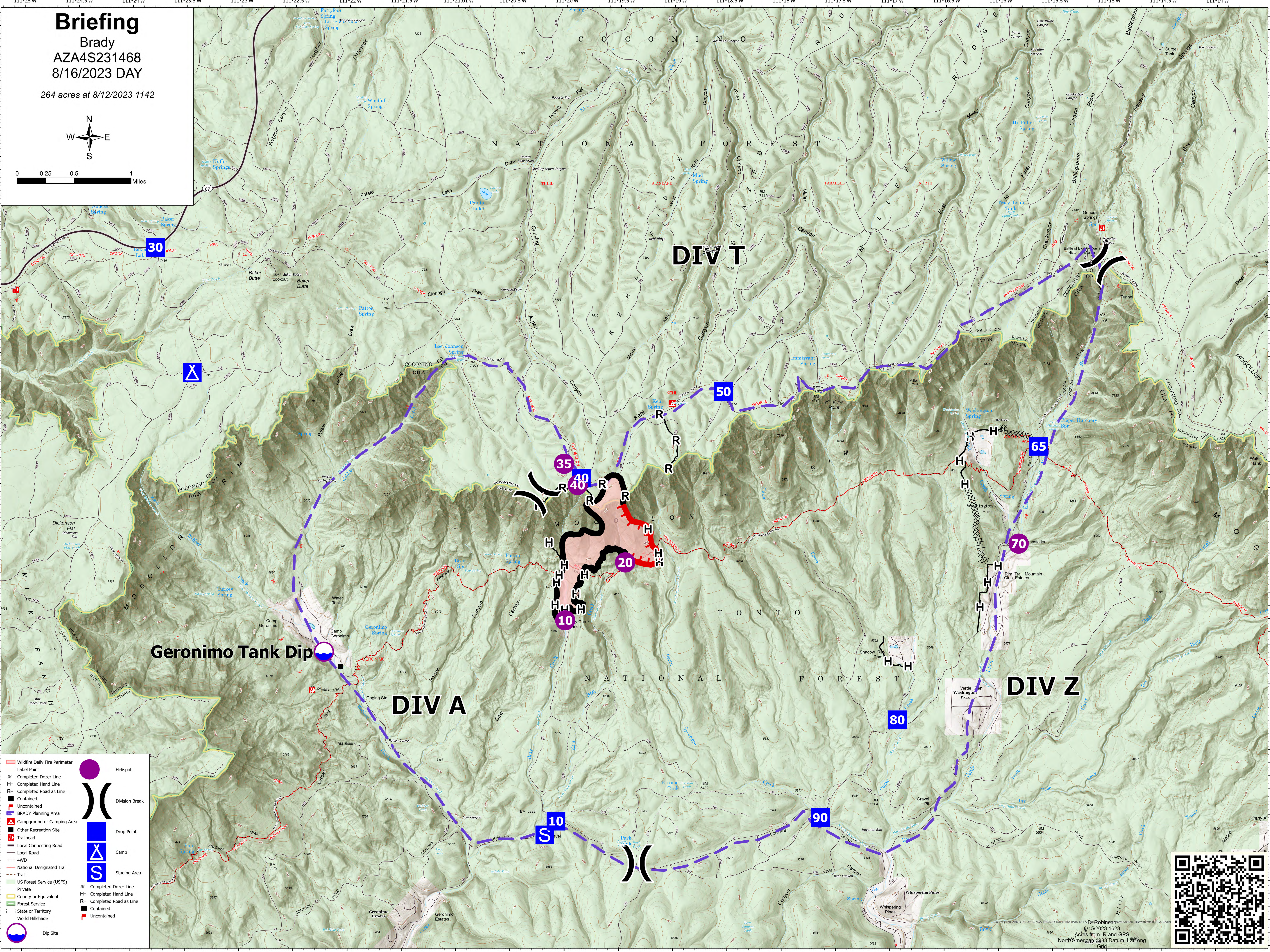




Briefing

Brady
AZA4S231468
8/16/2023 DAY

264 acres at 8/12/2023 1142



- Wildfire Daily Fire Perimeter
- Label Point
- Completed Dozer Line
- Completed Hand Line
- Completed Road as Line
- Contained
- Uncontained
- BRADY Planning Area
- Campground or Camping Area
- Other Recreation Site
- Trailhead
- Local Connecting Road
- Local Road
- 4WD
- National Designated Trail
- Trail
- US Forest Service (USFS)
- Private
- County or Equivalent
- Forest Service
- State or Territory
- World Hillshade
- Dip Site
- Helispot
- Division Break
- Drop Point
- Camp
- Staging Area
- Completed Dozer Line
- Completed Hand Line
- Completed Road as Line
- Contained
- Uncontained



DLRobinson
8/15/2023 1623
Acres from IR and GPS
North American 1983 Datum, LatLong
Grid